

# City of Falls Church

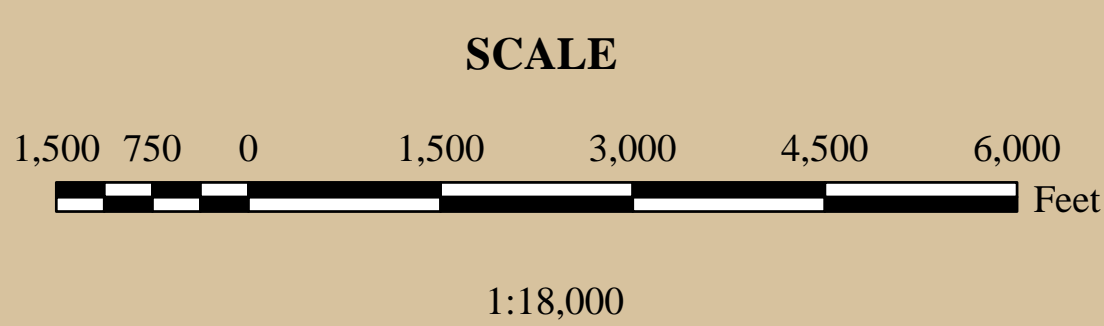

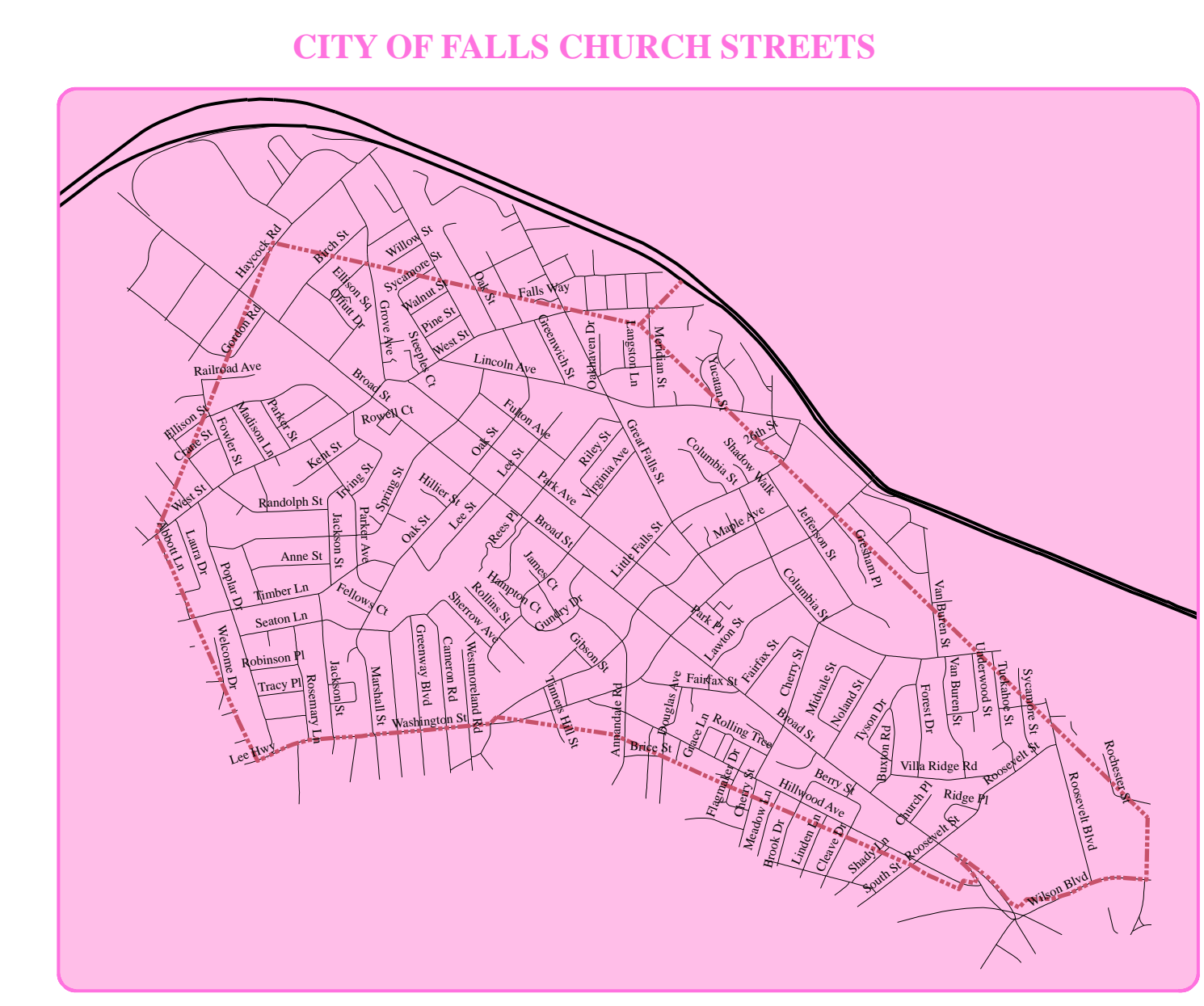
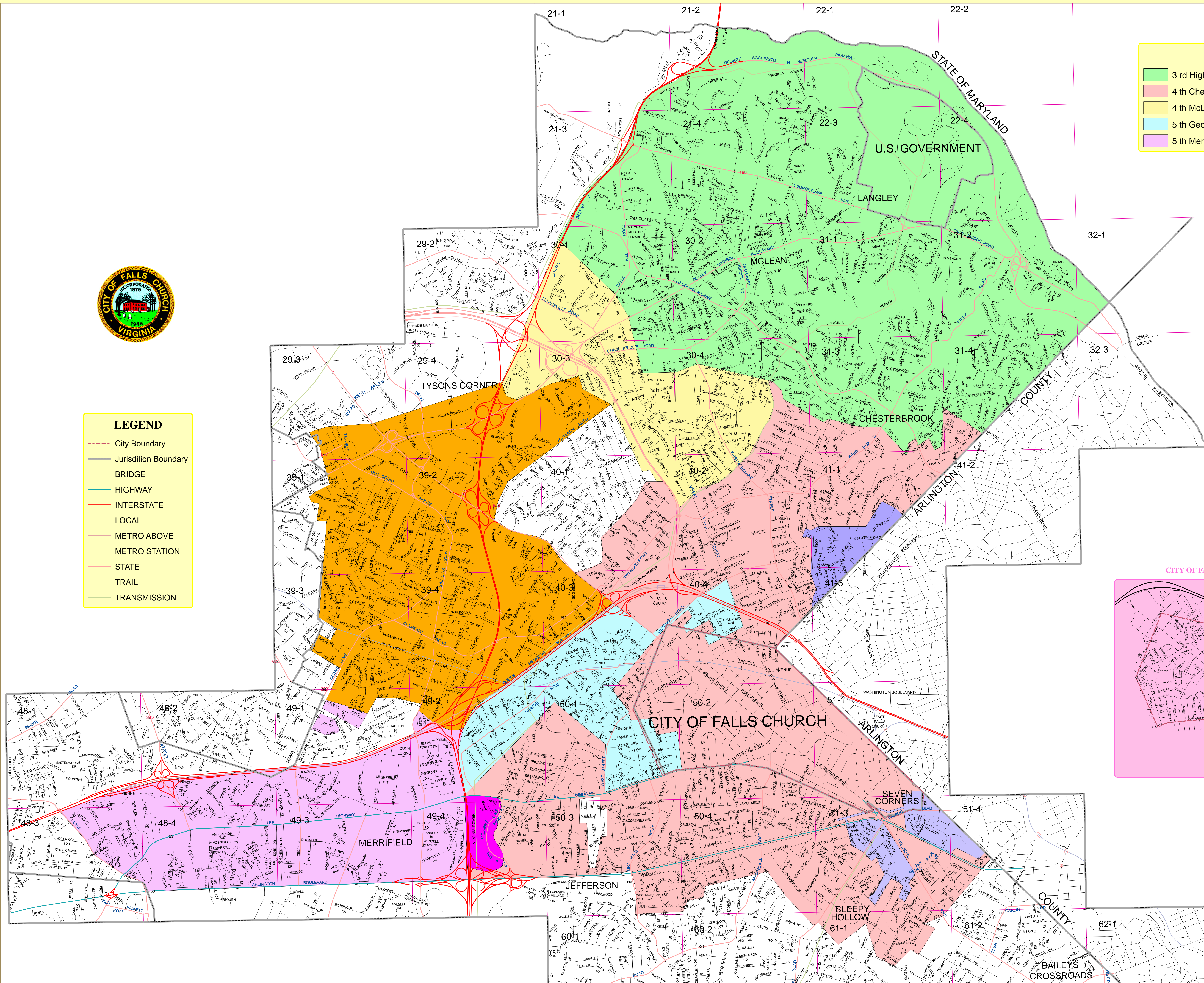


## LEGEND

- City Boundary
- Jurisdiction Boundary
- BRIDGE
- HIGHWAY
- INTERSTATE
- LOCAL
- METRO ABOVE
- METRO STATION
- STATE
- TRAIL
- TRANSMISSION

## PRESSURE AREAS

- |                                |                          |
|--------------------------------|--------------------------|
| 3 rd High Service Area         | 6 th Tysons Service Area |
| 4 th Chesterbrook Service Area | Arlington Special        |
| 4 th McLean Service Area       | Merrifield Special       |
| 5 th Geo. Mason Service Area   | Willston Special         |
| 5 th Merrifield Service Area   |                          |



## Water Service Areas

Planning Division  
 File Name: Water Services Areas  
 File Location: g:\...dept\envr\maps\all  
 Date Created: July 28, 2005  
 Data Sources: City and Fairfax County Data

Disclaimer: The City of Falls Church assumes no responsibility for losses, if any, resulting from the use of this or related data.