

City of Falls Church

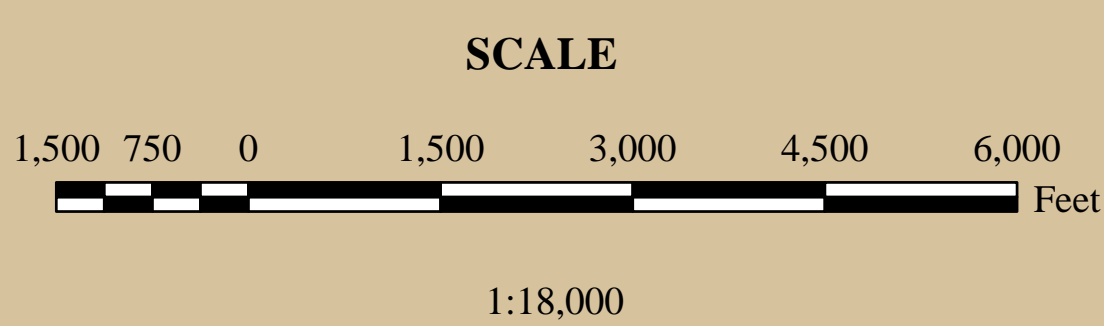

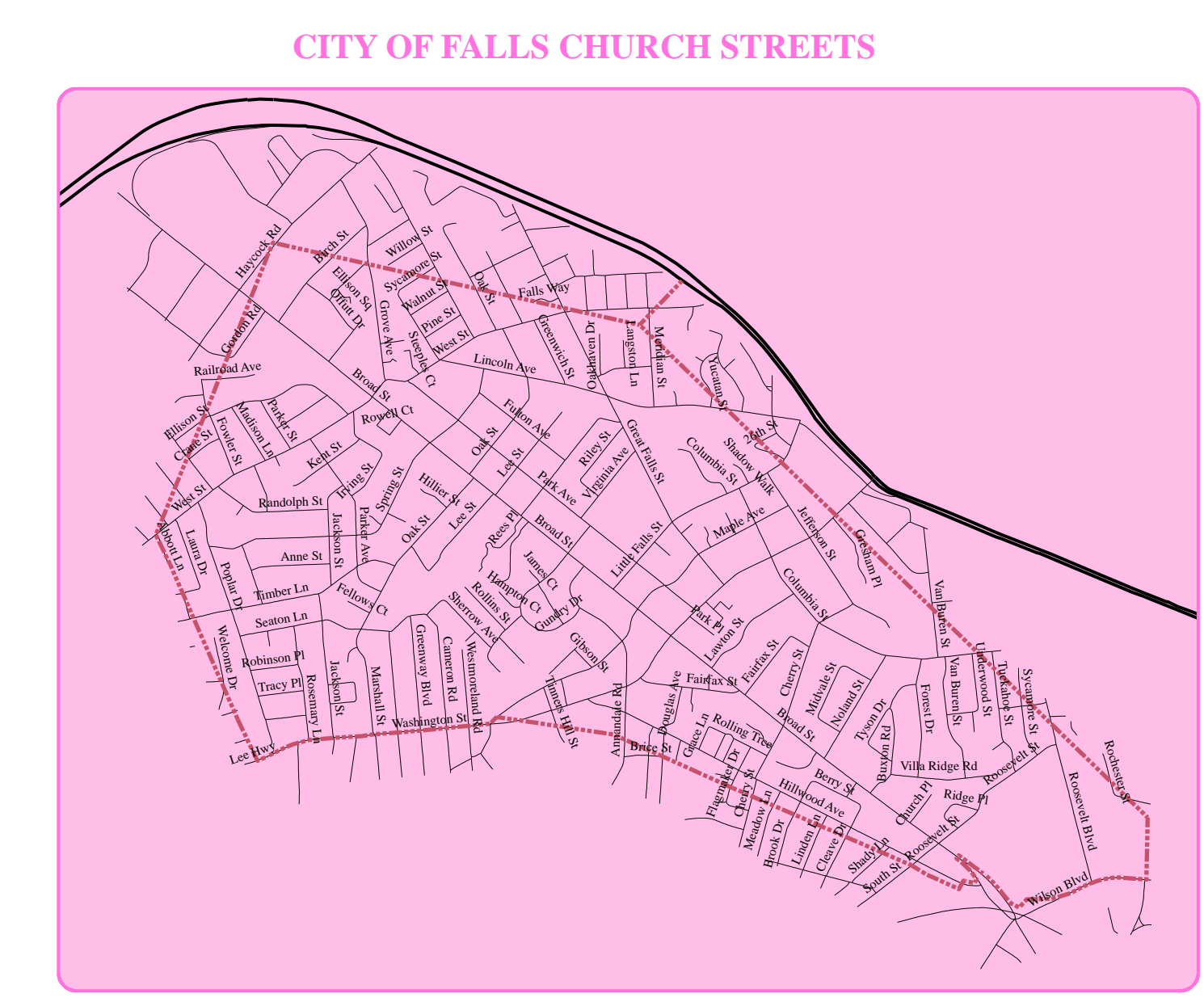
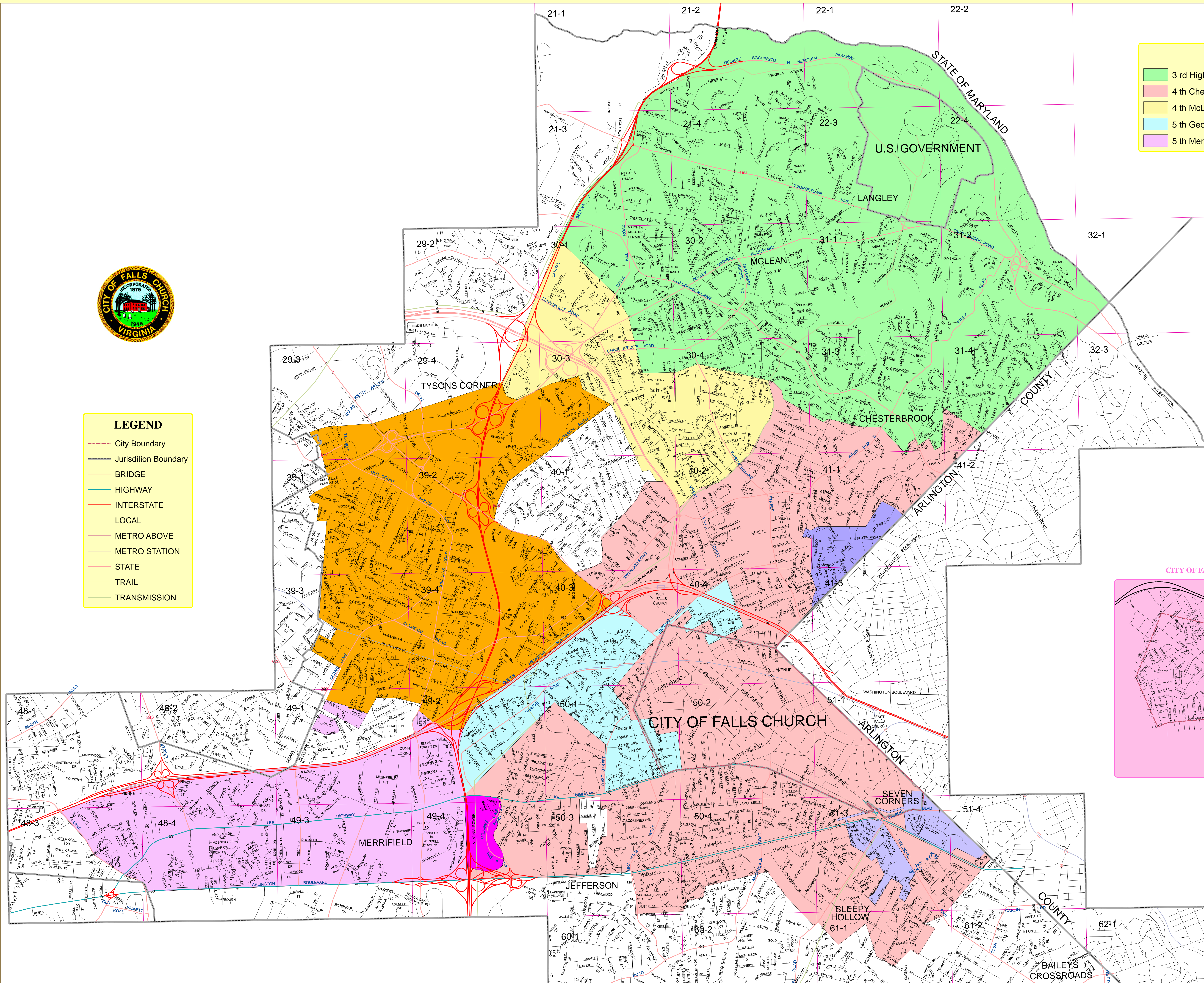


LEGEND

- City Boundary
- Jurisdiction Boundary
- BRIDGE
- HIGHWAY
- INTERSTATE
- LOCAL
- METRO ABOVE
- METRO STATION
- STATE
- TRAIL
- TRANSMISSION

PRESSURE AREAS

- | | |
|--------------------------------|--------------------------|
| 3 rd High Service Area | 6 th Tysons Service Area |
| 4 th Chesterbrook Service Area | Arlington Special |
| 4 th McLean Service Area | Merrifield Special |
| 5 th Geo. Mason Service Area | Willston Special |
| 5 th Merrifield Service Area | |



Water Service Areas

Planning Division
 File Name: Water Services Areas
 File Location: g:\... \dept\envr\maps\all
 Date Created: July 28, 2005
 Data Sources: City and Fairfax County Data

Disclaimer: The City of Falls Church assumes no responsibility for losses, if any, resulting from the use of this or related data.