GPS POINT DATA SHEET

CITY OF FALLS CHURCH, VIRGINIA
300 Park Avenue, 100 West
Falls Church, Virginia

STATION NAME: **FC01** (Last Recovery 4/10)

NGS PID#: **DN5786**

DESCRIPTION: STAMPED BRASS DISC

YEAR SET: 2009

CITY OF FALLS CHURCH COORDINATE DATA:

HORIZONTAL DATUM (NAD 83/07)				VERTICAL DATUM (NAVD88)	
				(Derived From Digital Levels)	
Northing (Ft)	**Easting (Ft)**	**Northing (m)**	**Easting (m)**	**Elev. (Ft)**	**Elev. (m)**
7010232.26	11857357.09	2136723.067	3614129.669	337.16	102.7678

GEODETIC COORDINATES			
Latitude	**Longitude**	**Convergence**	**Grid Scale Factor**
38°53'27.73665"	-77°11'03.92782"	0°49'16"	0.99995975

Reference Sketch:

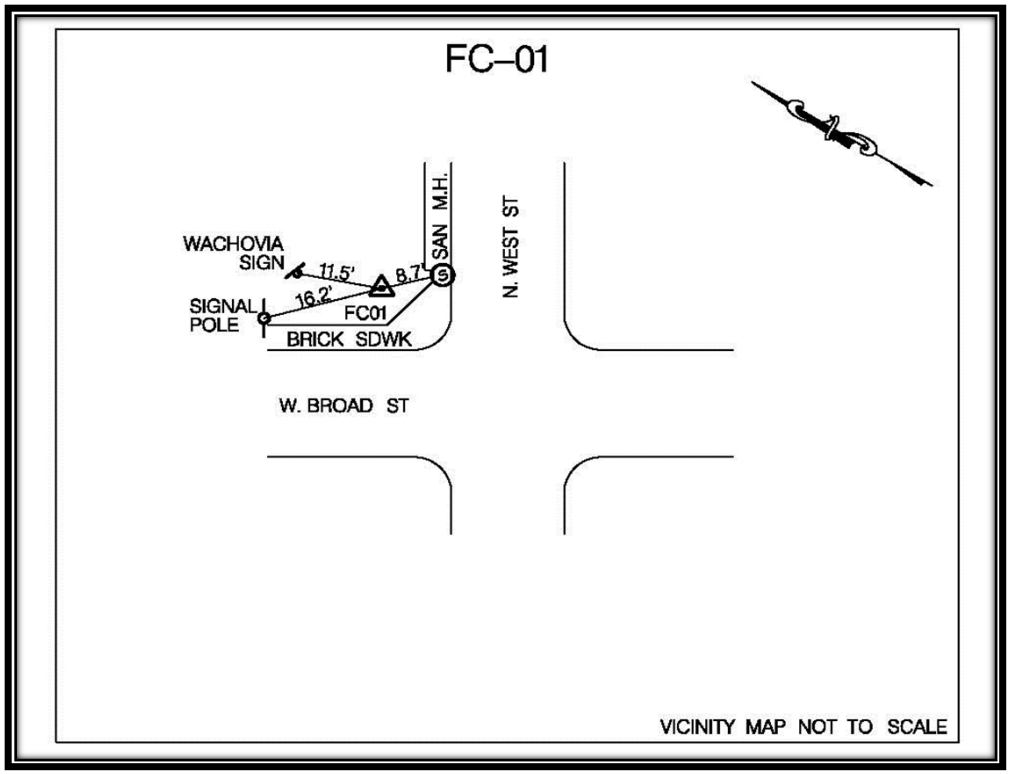

Prepared by KCI Technologies, Inc.

GPS POINT DATA SHEET

CITY OF FALLS CHURCH, VIRGINIA
300 Park Avenue, 100 West
Falls Church, Virginia

STATION NAME: **FC02** (Last Recovery 4/10)

NGS PID#: **DN5787**

DESCRIPTION: STAMPED BRASS DISC

YEAR SET: 2009

CITY OF FALLS CHURCH COORDINATE DATA:

HORIZONTAL DATUM (NAD 83/07)				VERTICAL DATUM (NAVD88)	
				(Derived From Digital Levels)	
Northing (Ft)	**Easting (Ft)**	**Northing (m)**	**Easting (m)**	**Elev. (Ft)**	**Elev. (m)**
7009280.47	11855791.05	2136432.961	3613652.338	349.22	106.4437

GEODETIC COORDINATES			
Latitude	**Longitude**	**Convergence**	**Grid Scale Factor**
38°53'18.55085"	-77°11'23.90485"	0°49'03"	0.99995954

Reference Sketch:

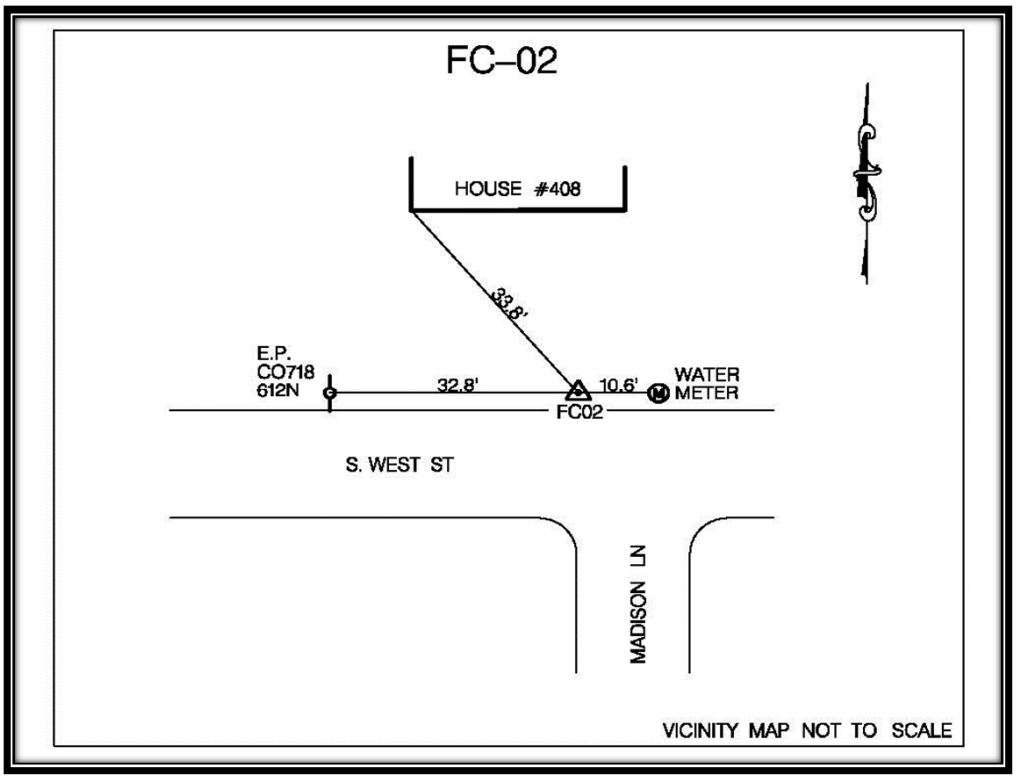

Prepared by KCI Technologies, Inc.

GPS POINT DATA SHEET

CITY OF FALLS CHURCH, VIRGINIA
300 Park Avenue, 100 West
Falls Church, Virginia

STATION NAME: **FC03** (Last Recovery 4/10)

NGS PID#: **DN5788**

DESCRIPTION: STAMPED BRASS DISC

YEAR SET: 2009

CITY OF FALLS CHURCH COORDINATE DATA:

HORIZONTAL DATUM (NAD 83/07)				VERTICAL DATUM (NAVD88)	
				(Derived From Digital Levels)	
Northing (Ft)	**Easting (Ft)**	**Northing (m)**	**Easting (m)**	**Elev. (Ft)**	**Elev. (m)**
7008738.57	11854964.13	2136267.790	3613400.294	343.11	104.5806

GEODETIC COORDINATES			
Latitude	**Longitude**	**Convergence**	**Grid Scale Factor**
38°53'13.31146"	-77°11'34.45978"	0°48'57"	0.99995942

Reference Sketch:

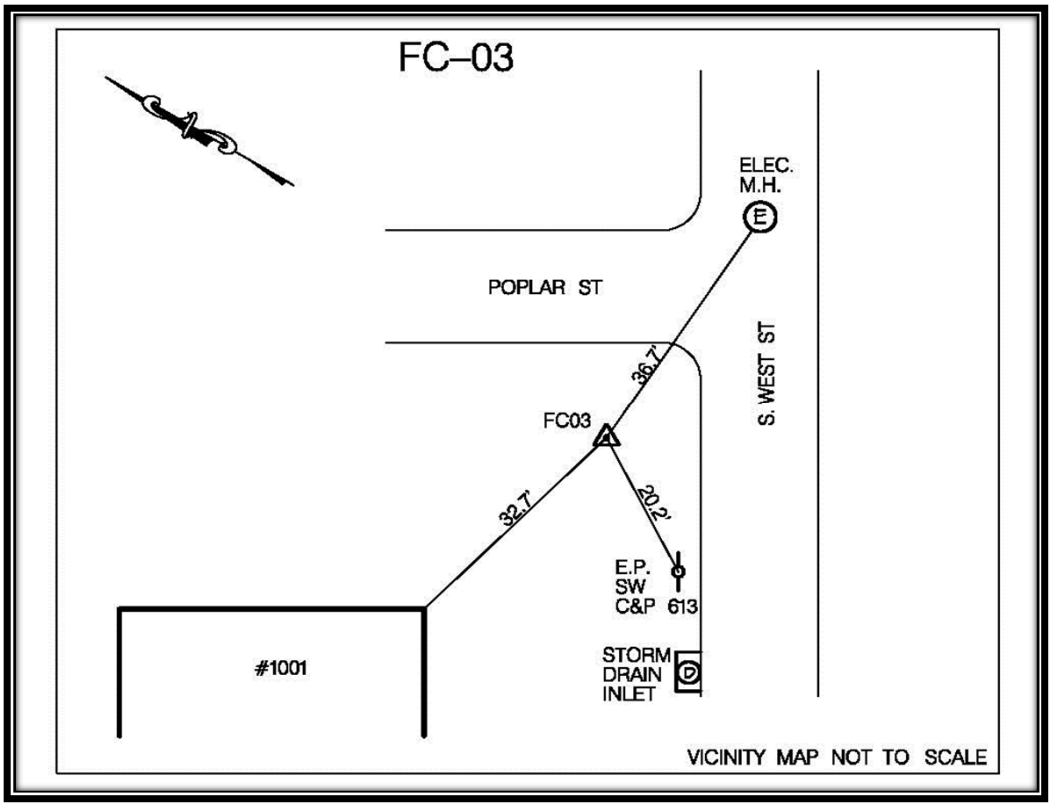

KCI TECHNOLOGIES Prepared by KCI Technologies, Inc.

GPS POINT DATA SHEET

CITY OF FALLS CHURCH, VIRGINIA
300 Park Avenue, 100 West
Falls Church, Virginia

STATION NAME: **FC04** (Last Recovery 4/10)

NGS PID#: **DN5789**

DESCRIPTION: STAMPED BRASS DISC

YEAR SET: 2009

CITY OF FALLS CHURCH COORDINATE DATA:

HORIZONTAL DATUM (NAD 83/07)				VERTICAL DATUM (NAVD88)	
				(Derived From Digital Levels)	
Northing (Ft)	**Easting (Ft)**	**Northing (m)**	**Easting (m)**	**Elev. (Ft)**	**Elev. (m)**
7008342.64	11856765.98	2136147.108	3613949.500	307.94	93.8601

GEODETIC COORDINATES			
Latitude	**Longitude**	**Convergence**	**Grid Scale Factor**
38°53'09.14394"	-77°11'11.74528"	0°49'11"	0.99995933

Reference Sketch:

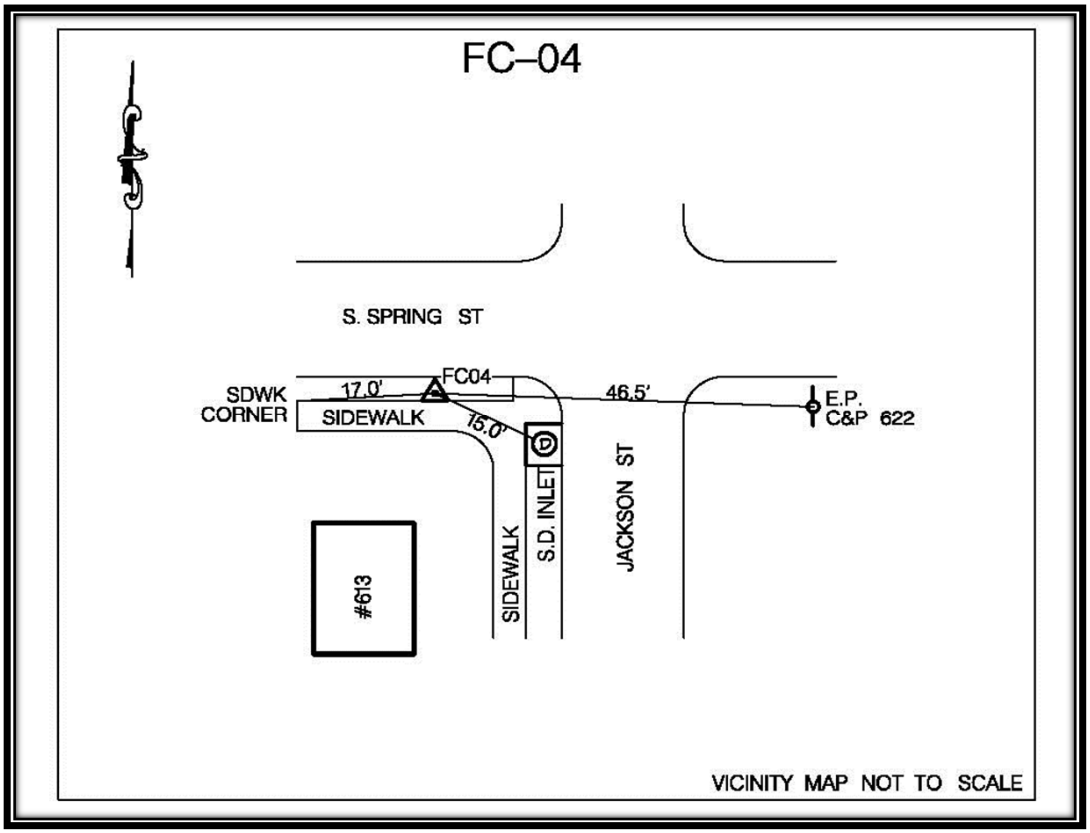

Prepared by KCI Technologies, Inc.

GPS POINT DATA SHEET

CITY OF FALLS CHURCH, VIRGINIA
300 Park Avenue, 100 West
Falls Church, Virginia

STATION NAME: **FC05** (Last Recovery 4/10)

NGS PID#: **DN5790**

DESCRIPTION: STAMPED BRASS DISC

YEAR SET: 2009

CITY OF FALLS CHURCH COORDINATE DATA:

HORIZONTAL DATUM (NAD 83/07)				VERTICAL DATUM (NAVD88)	
				(Derived From Digital Levels)	
Northing (Ft)	**Easting (Ft)**	**Northing (m)**	**Easting (m)**	**Elev. (Ft)**	**Elev. (m)**
7007430.02	11855488.33	2135868.942	3613560.069	343.66	104.7484

GEODETIC COORDINATES			
Latitude	**Longitude**	**Convergence**	**Grid Scale Factor**
38°53'00.30435"	-77°11'28.06680"	0°49'01"	0.99995913

Reference Sketch:

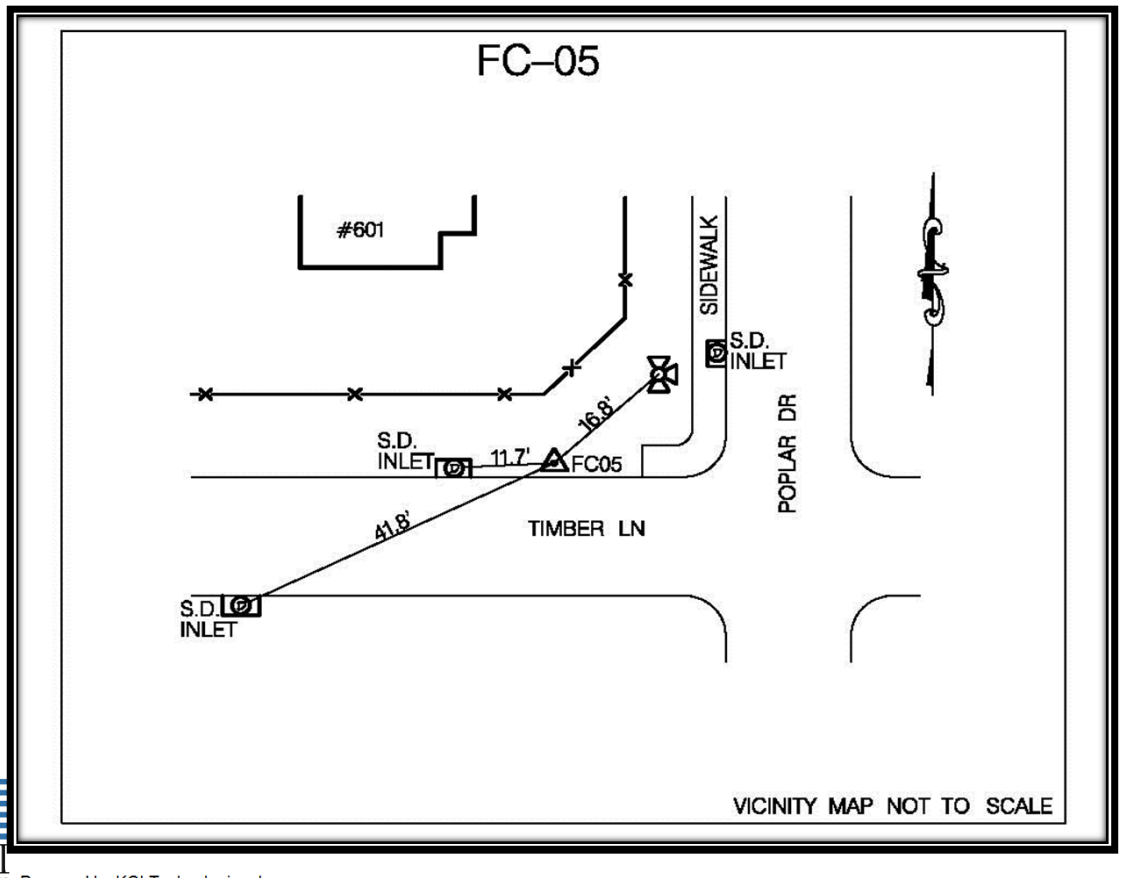

KCI TECHNOLOGIES Prepared by KCI Technologies, Inc.

GPS POINT DATA SHEET

CITY OF FALLS CHURCH, VIRGINIA
300 Park Avenue, 100 West
Falls Church, Virginia

STATION NAME: **FC06** (Last Recovery 4/10)

NGS PID#: **DN5791**

DESCRIPTION: STAMPED BRASS DISC

YEAR SET: 2009

CITY OF FALLS CHURCH COORDINATE DATA:

HORIZONTAL DATUM (NAD 83/07)				VERTICAL DATUM (NAVD88)	
				(Derived From Digital Levels)	
Northing (Ft)	**Easting (Ft)**	**Northing (m)**	**Easting (m)**	**Elev. (Ft)**	**Elev. (m)**
7007017.69	11856383.33	2135743.262	3613832.867	342.23	104.3116

GEODETIC COORDINATES			
Latitude	**Longitude**	**Convergence**	**Grid Scale Factor**
38°52'56.10271"	-77°11'16.82368"	0°49'08"	0.99995903

Reference Sketch:

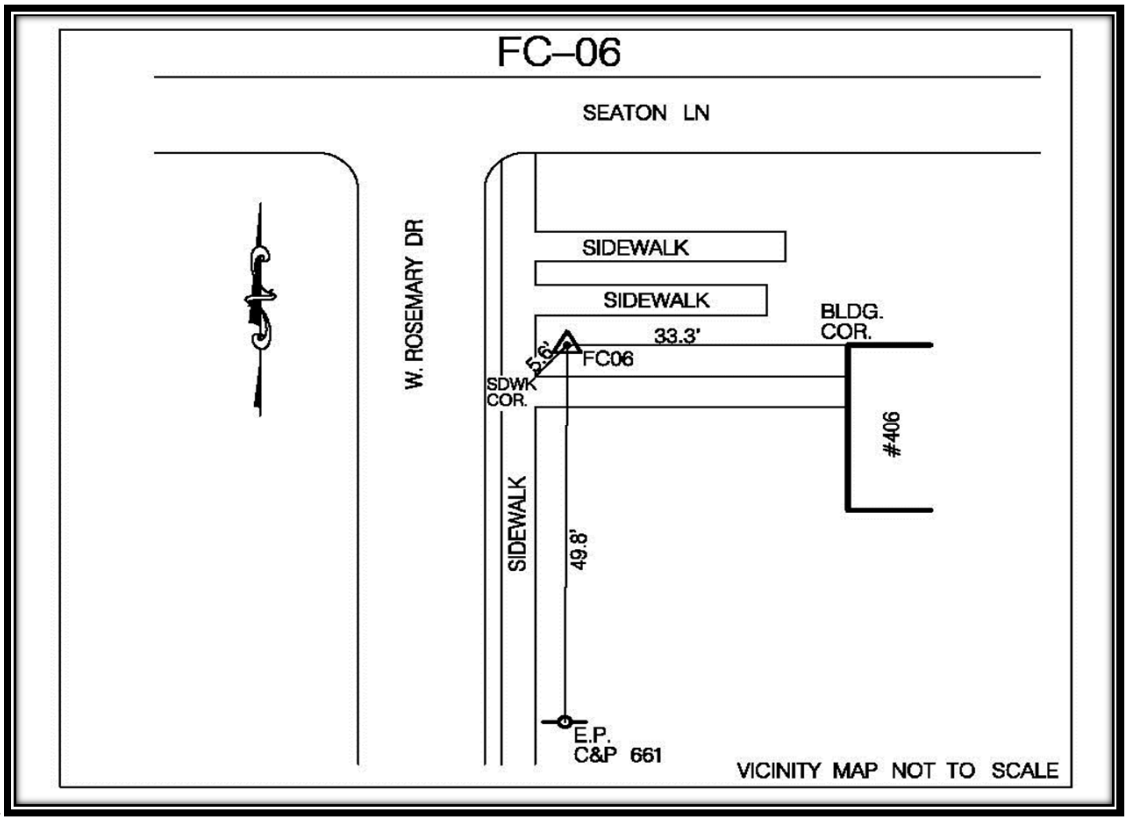

KCI TECHNOLOGIES Prepared by KCI Technologies, Inc.

GPS POINT DATA SHEET

CITY OF FALLS CHURCH, VIRGINIA
300 Park Avenue, 100 West
Falls Church, Virginia

STATION NAME: **FC07** (Last Recovery 4/10)

NGS PID#: **DN5792**

DESCRIPTION: STAMPED BRASS DISC

YEAR SET: 2009

CITY OF FALLS CHURCH COORDINATE DATA:

HORIZONTAL DATUM (NAD 83/07)				VERTICAL DATUM (NAVD88)	
				(Derived From Digital Levels)	
Northing (Ft)	**Easting (Ft)**	**Northing (m)**	**Easting (m)**	**Elev. (Ft)**	**Elev. (m)**
7006028.18	11856476.01	2135441.660	3613861.116	349.08	106.4002

GEODETIC COORDINATES			
Latitude	**Longitude**	**Convergence**	**Grid Scale Factor**
38°52'46.30969"	-77°11'15.83058"	0°49'08"	0.99995881

Reference Sketch:

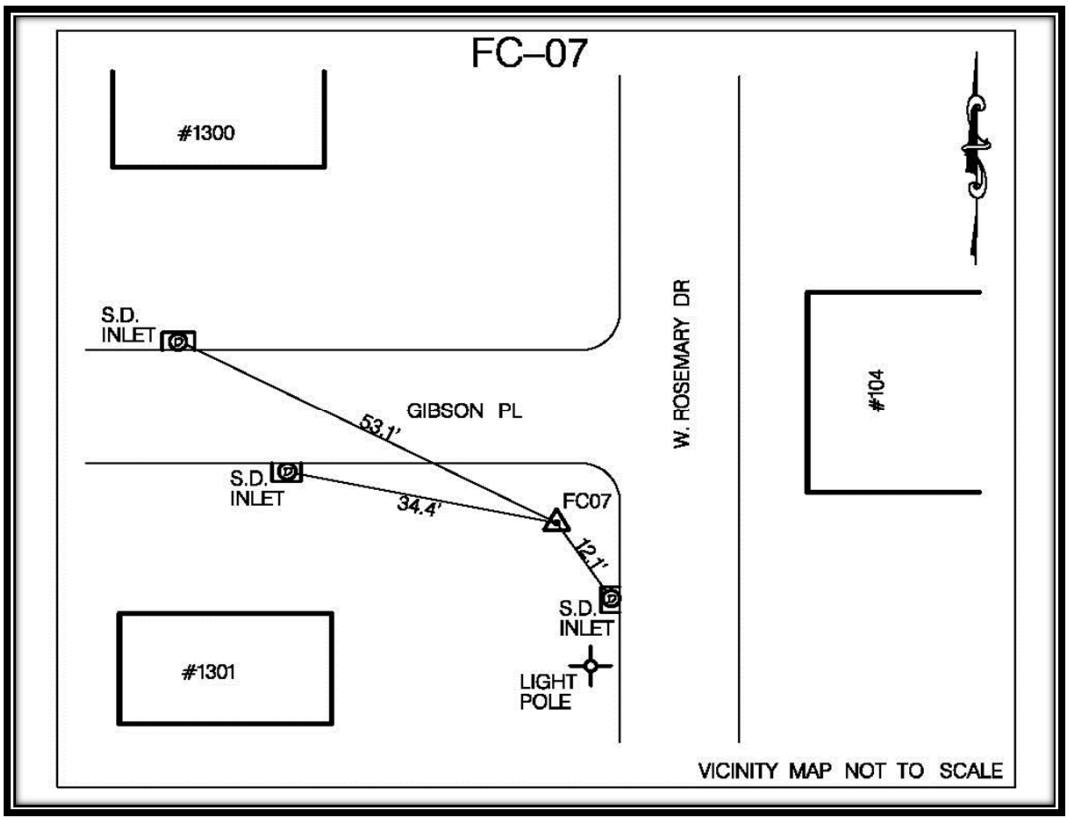

Prepared by KCI Technologies, Inc.

GPS POINT DATA SHEET

CITY OF FALLS CHURCH, VIRGINIA
300 Park Avenue, 100 West
Falls Church, Virginia

STATION NAME: **FC08** (Last Recovery 4/10)

NGS PID#: **DN5793**

DESCRIPTION: STAMPED BRASS DISC

YEAR SET: 2009

CITY OF FALLS CHURCH COORDINATE DATA:

HORIZONTAL DATUM (NAD 83/07)				VERTICAL DATUM (NAVD88)	
				(Derived From Digital Levels)	
Northing (Ft)	**Easting (Ft)**	**Northing (m)**	**Easting (m)**	**Elev. (Ft)**	**Elev. (m)**
7005876.92	11857642.49	2135395.555	3614216.660	328.50	100.1256

GEODETIC COORDINATES			
Latitude	**Longitude**	**Convergence**	**Grid Scale Factor**
38°52'44.64958"	-77°11'01.10828"	0°49'18"	0.99995878

Reference Sketch:

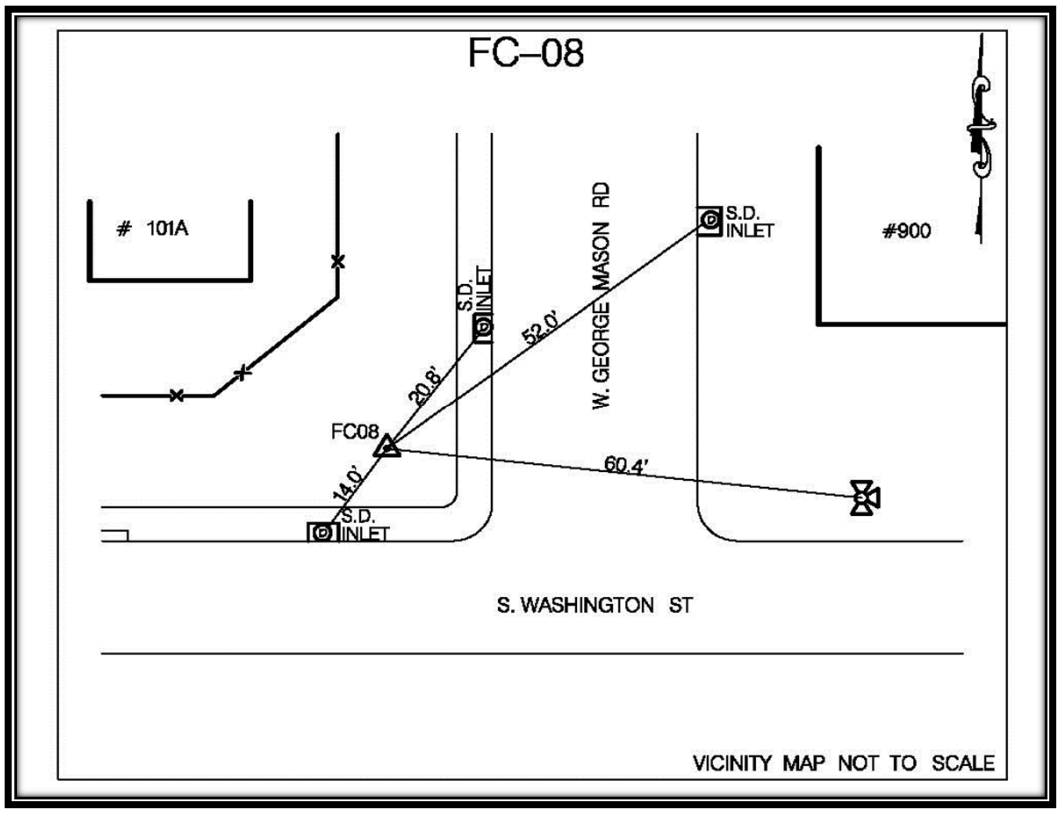

Prepared by KCI Technologies, Inc.

GPS POINT DATA SHEET

CITY OF FALLS CHURCH, VIRGINIA
300 Park Avenue, 100 West
Falls Church, Virginia

STATION NAME: **FC09** (Last Recovery 4/10)

NGS PID#: **DN5794**

DESCRIPTION: STAMPED BRASS DISC

YEAR SET: 2009

CITY OF FALLS CHURCH COORDINATE DATA:

HORIZONTAL DATUM (NAD 83/07)				VERTICAL DATUM (NAVD88)	
				(Derived From Digital Levels)	
Northing (Ft)	**Easting (Ft)**	**Northing (m)**	**Easting (m)**	**Elev. (Ft)**	**Elev. (m)**
7007164.15	11858670.54	2135787.906	1314530.010	291.86	88.9605

GEODETIC COORDINATES			
Latitude	**Longitude**	**Convergence**	**Grid Scale Factor**
38°52'57.22625"	-77°10'47.87502"	0°49'26"	0.99995906

Reference Sketch:

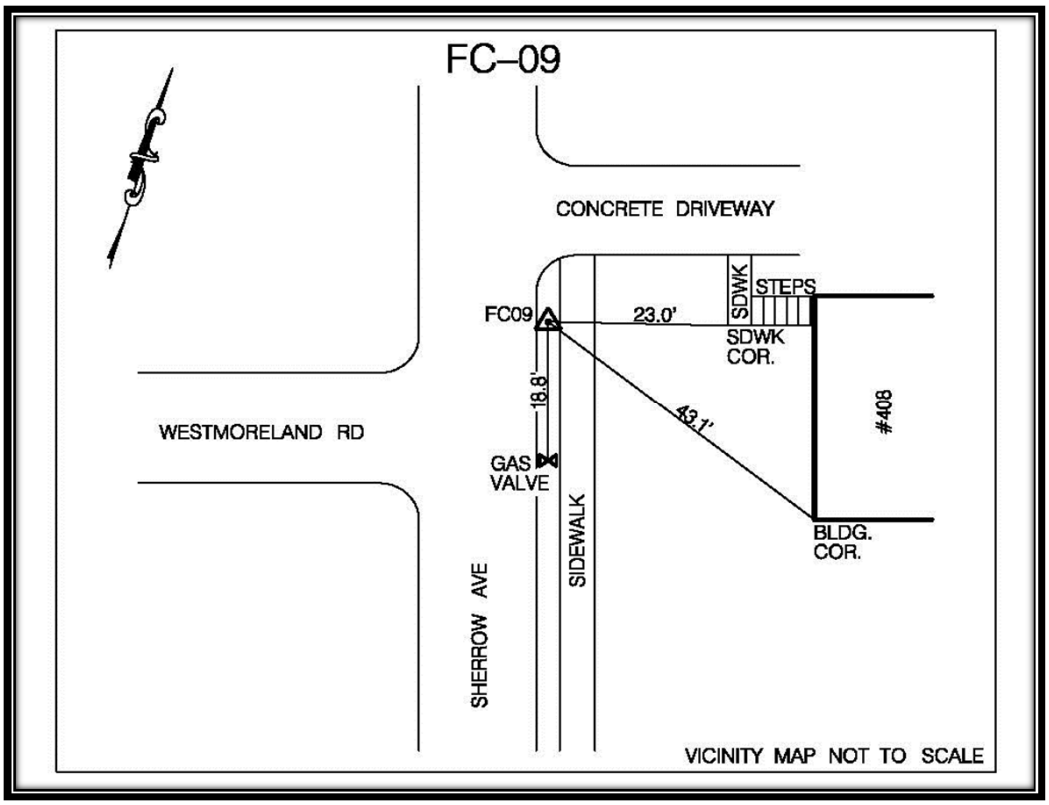

Prepared by KCI Technologies, Inc.

GPS POINT DATA SHEET

CITY OF FALLS CHURCH, VIRGINIA
300 Park Avenue, 100 West
Falls Church, Virginia



STATION NAME: **FC10** (Last Recovery 4/10)

NGS PID#: **DN5795**

DESCRIPTION: STAMPED BRASS DISC

YEAR SET: 2009

CITY OF FALLS CHURCH COORDINATE DATA:

HORIZONTAL DATUM (NAD 83/07)				VERTICAL DATUM (NAVD88)	
				(Derived From Digital Levels)	
Northing (Ft)	**Easting (Ft)**	**Northing (m)**	**Easting (m)**	**Elev. (Ft)**	**Elev. (m)**
7007963.60	11858084.46	2136031.578	3614351.371	298.71	91.0471

GEODETIC COORDINATES			
Latitude	**Longitude**	**Convergence**	**Grid Scale Factor**
38°53'05.21093"	-77°10'55.14103"	0°49'21"	0.99995924

Reference Sketch:

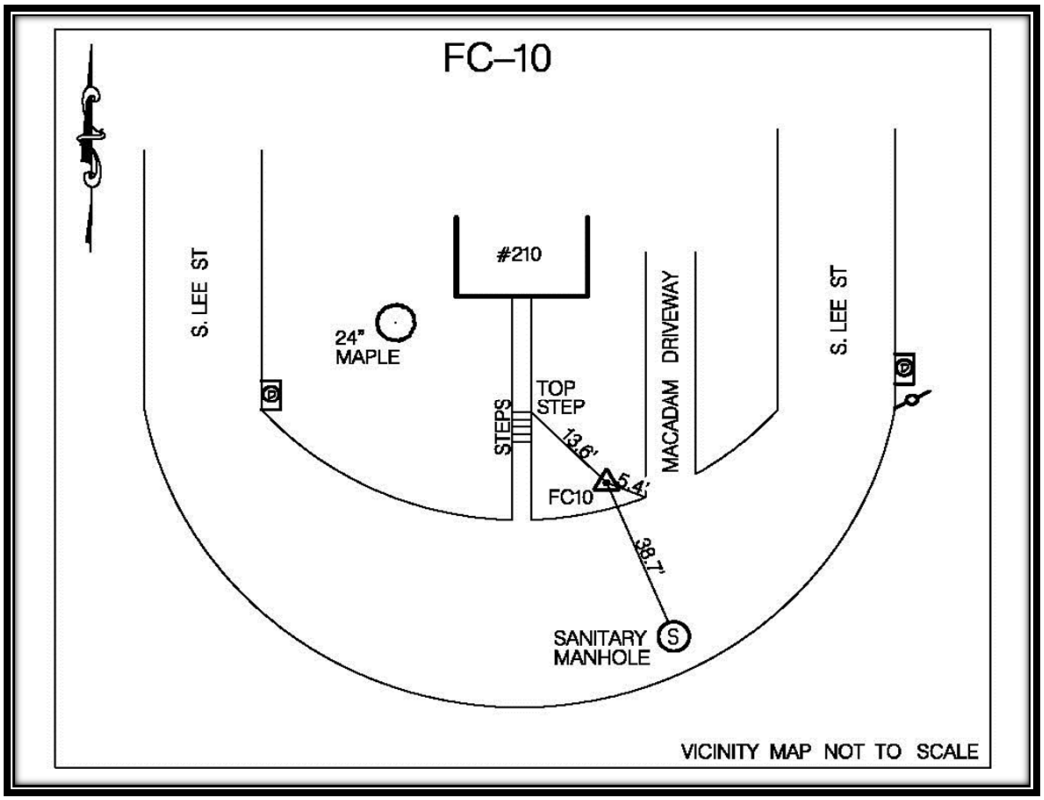

Prepared by KCI Technologies, Inc.

GPS POINT DATA SHEET

CITY OF FALLS CHURCH, VIRGINIA
300 Park Avenue, 100 West
Falls Church, Virginia

STATION NAME: **FC11** (Last Recovery 4/10)

NGS PID#: **DN5796**

DESCRIPTION: STAMPED BRASS DISC

YEAR SET: 2009

CITY OF FALLS CHURCH COORDINATE DATA:

HORIZONTAL DATUM (NAD 83/07)				VERTICAL DATUM (NAVD88)	
				(Derived From Digital Levels)	
Northing (Ft)	**Easting (Ft)**	**Northing (m)**	**Easting (m)**	**Elev. (Ft)**	**Elev. (m)**
7009153.05	11858561.40	2136394.121	3614496.744	322.49	98.2953

GEODETIC COORDINATES			
Latitude	**Longitude**	**Convergence**	**Grid Scale Factor**
38°53'16.89920"	-77°10'48.89354"	0°49'25"	0.9999595

Reference Sketch:

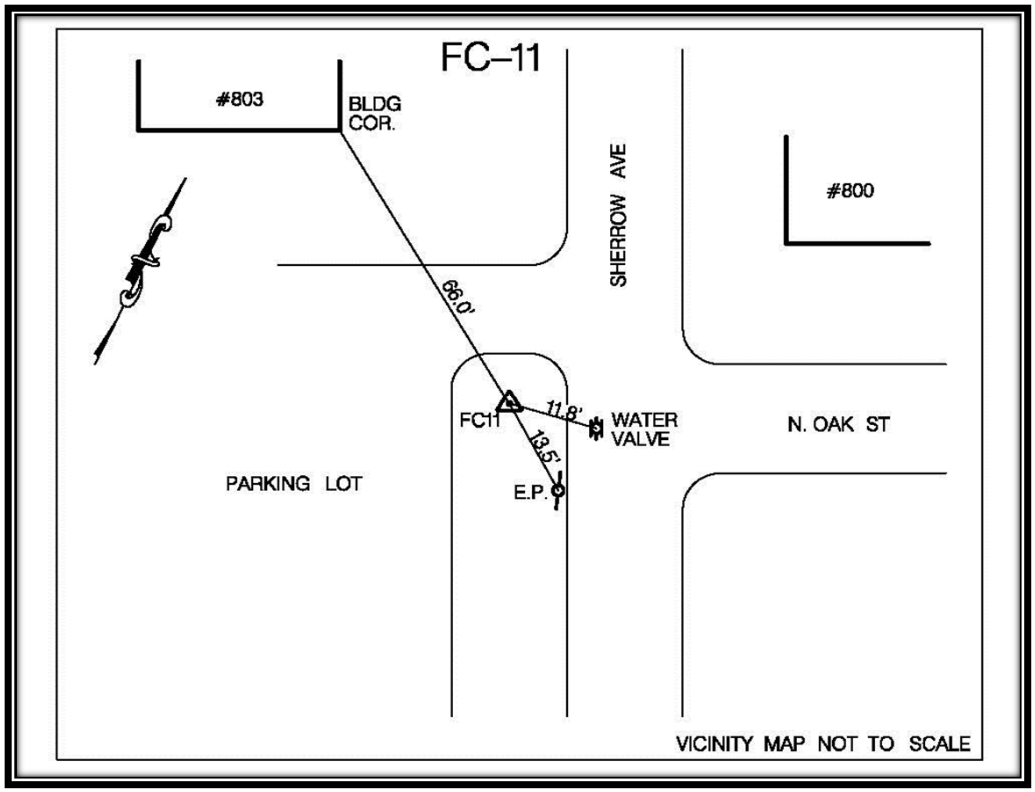

Prepared by KCI Technologies, Inc.

GPS POINT DATA SHEET

CITY OF FALLS CHURCH, VIRGINIA
300 Park Avenue, 100 West
Falls Church, Virginia

STATION NAME: **FC12** (Last Recovery 4/10)

NGS PID#: **DN5797**

DESCRIPTION: STAMPED BRASS DISC

YEAR SET: 2009

CITY OF FALLS CHURCH COORDINATE DATA:

HORIZONTAL DATUM (NAD 83/07)				VERTICAL DATUM (NAVD88)	
				(Derived From Digital Levels)	
Northing (Ft)	**Easting (Ft)**	**Northing (m)**	**Easting (m)**	**Elev. (Ft)**	**Elev. (m)**
7008281.76	11859765.37	2136128.553	3614863.715	326.41	99.4910

GEODETIC COORDINATES			
Latitude	**Longitude**	**Convergence**	**Grid Scale Factor**
38°53'08.11641"	-77°10'33.82687"	0°49'35"	0.9999593

Reference Sketch:

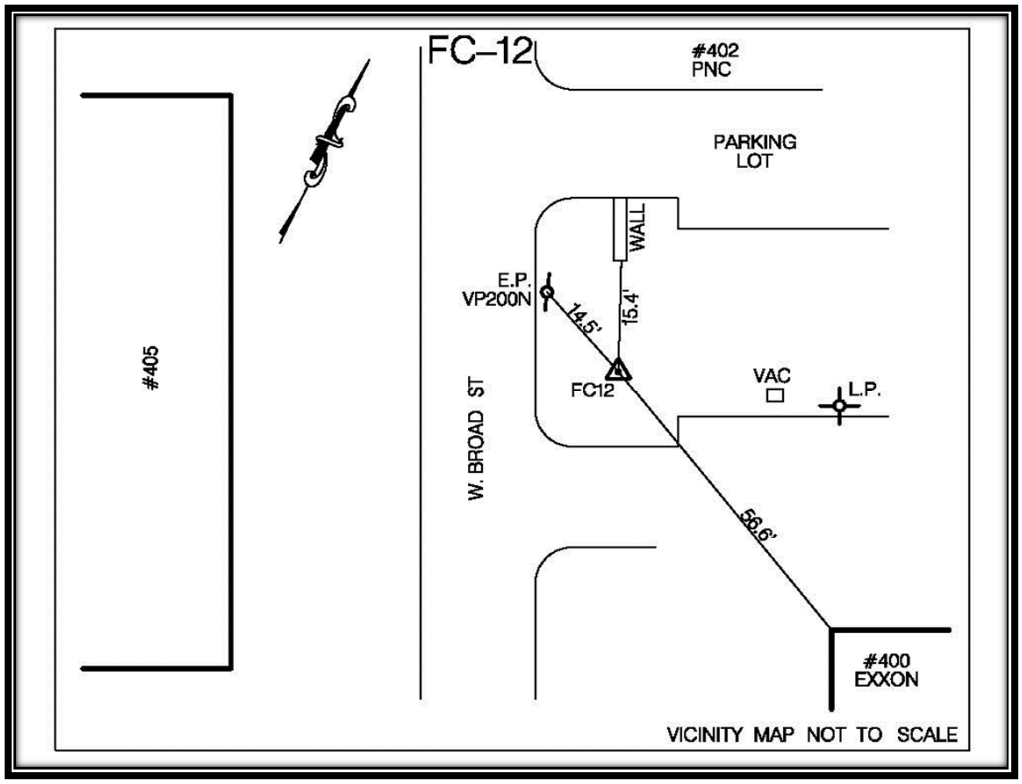

Prepared by KCI Technologies, Inc.

GPS POINT DATA SHEET

CITY OF FALLS CHURCH, VIRGINIA
300 Park Avenue, 100 West
Falls Church, Virginia

STATION NAME: **FC13** (Last Recovery 4/10)

NGS PID#: **DN5798**

DESCRIPTION: STAMPED BRASS DISC

YEAR SET: 2009

CITY OF FALLS CHURCH COORDINATE DATA:

HORIZONTAL DATUM (NAD 83/07)				VERTICAL DATUM (NAVD88)	
7006416.45	11860681.49	2135560.006	3615142.947	299.60	91.3188

GEODETIC COORDINATES			
Latitude	**Longitude**	**Convergence**	**Grid Scale Factor**
38°52'49.54970"	-77°10'22.58299"	0°49'42"	0.99995889

Reference Sketch:

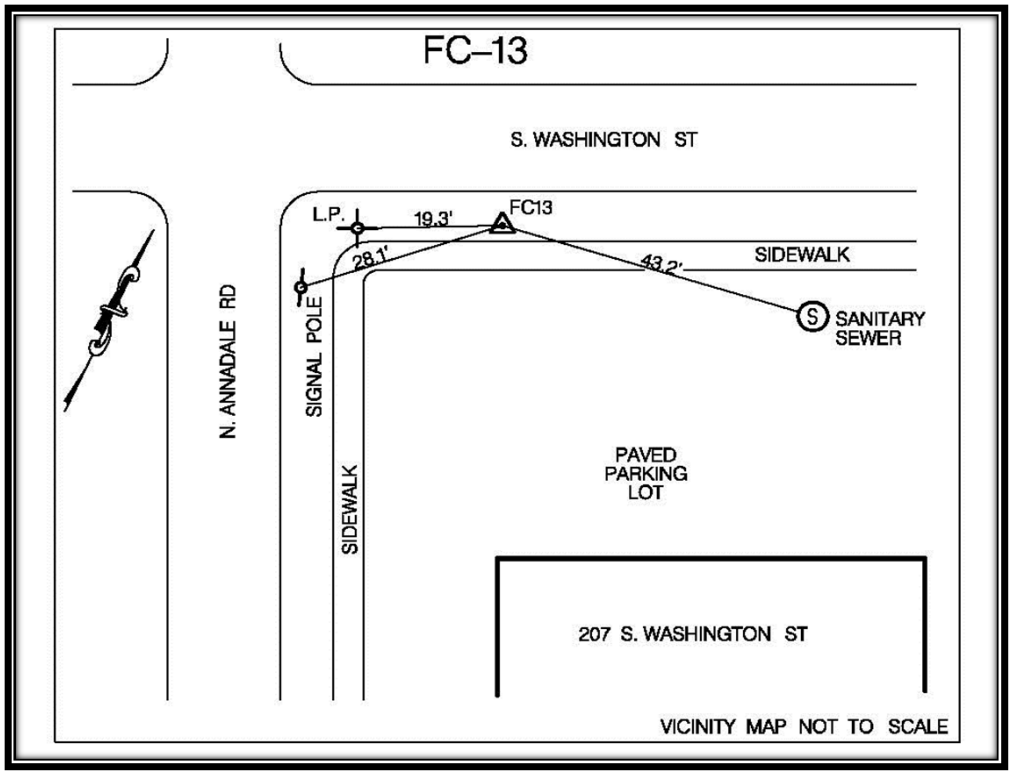

Prepared by KCI Technologies, Inc.

GPS POINT DATA SHEET

CITY OF FALLS CHURCH, VIRGINIA
300 Park Avenue, 100 West
Falls Church, Virginia

STATION NAME: **FC14** (Last Recovery 4/10)

NGS PID#: **DN5799**

DESCRIPTION: STAMPED BRASS DISC

YEAR SET: 2009

CITY OF FALLS CHURCH COORDINATE DATA:

HORIZONTAL DATUM (NAD 83/07)				VERTICAL DATUM (NAVD88)	
				(Derived From Digital Levels)	
Northing (Ft)	**Easting (Ft)**	**Northing (m)**	**Easting (m)**	**Elev. (Ft)**	**Elev. (m)**
7005256.99	11862325.80	2135206.602	3615644.135	331.09	100.9168

GEODETIC COORDINATES			
Latitude	**Longitude**	**Convergence**	**Grid Scale Factor**
38°52'37.85459"	-77°10'02.00391"	0°49'55"	0.99995863

Reference Sketch:

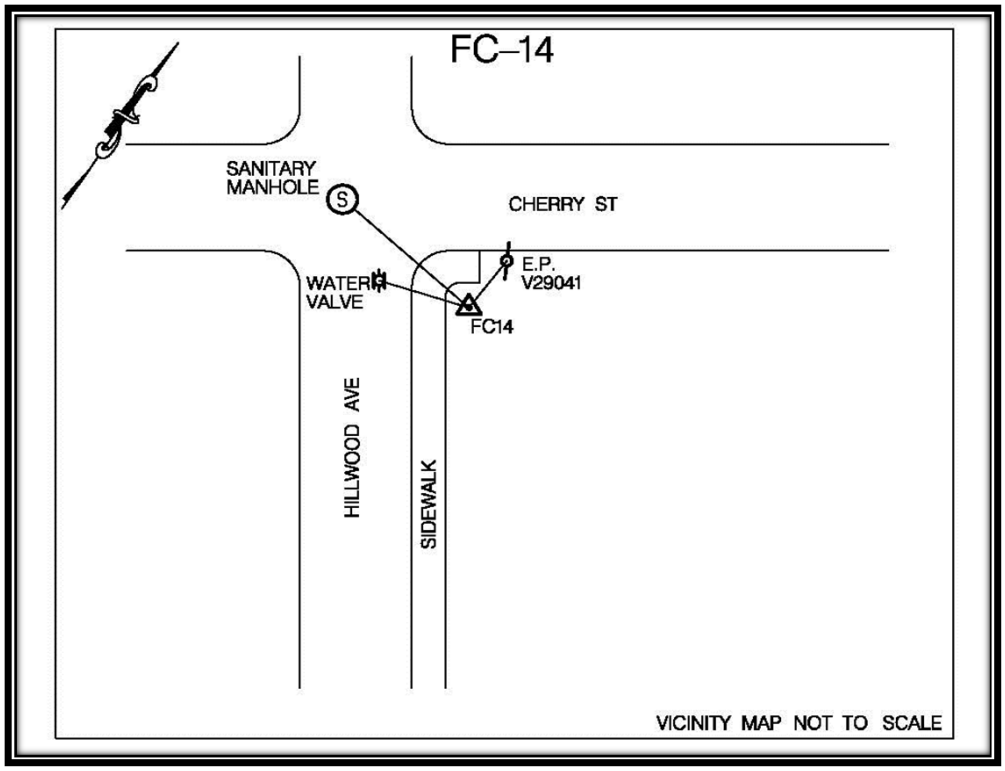

Prepared by KCI Technologies, Inc.

GPS POINT DATA SHEET

CITY OF FALLS CHURCH, VIRGINIA
300 Park Avenue, 100 West
Falls Church, Virginia

STATION NAME: **FC15** (Last Recovery 4/10)

NGS PID#: **DN5800**

DESCRIPTION: STAMPED BRASS DISC

YEAR SET: 2009

CITY OF FALLS CHURCH COORDINATE DATA:

HORIZONTAL DATUM (NAD 83/07)				VERTICAL DATUM (NAVD88)	
				(Derived From Digital Levels)	
Northing (Ft)	**Easting (Ft)**	**Northing (m)**	**Easting (m)**	**Elev. (Ft)**	**Elev. (m)**
7004596.42	11863476.23	2135005.260	3615994.788	324.60	98.9382

GEODETIC COORDINATES			
Latitude	**Longitude**	**Convergence**	**Grid Scale Factor**
38°52'31.16042"	-77°09'47.57924"	0°50'04"	0.99995848

Reference Sketch:

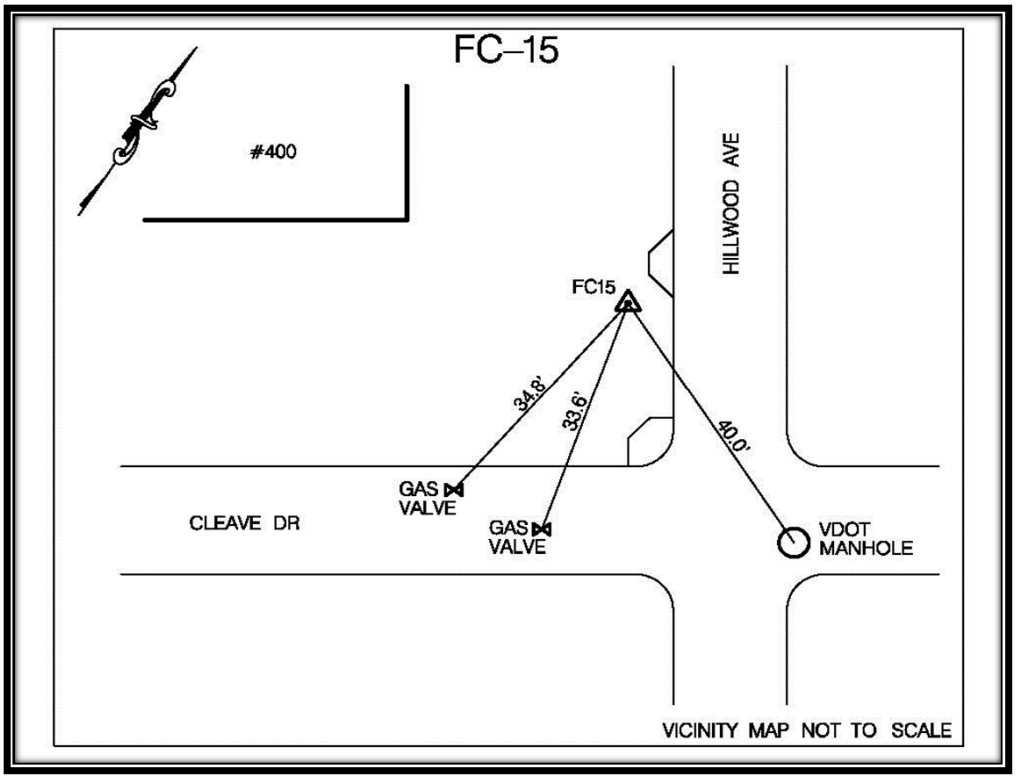

Prepared by KCI Technologies, Inc.

GPS POINT DATA SHEET

CITY OF FALLS CHURCH, VIRGINIA
300 Park Avenue, 100 West
Falls Church, Virginia

STATION NAME: **FC16** (Last Recovery 4/10)

NGS PID#: **DN5801**

DESCRIPTION: STAMPED BRASS DISC

YEAR SET: 2009

CITY OF FALLS CHURCH COORDINATE DATA:

HORIZONTAL DATUM (NAD 83/07)				VERTICAL DATUM (NAVD88)	
				(Derived From Digital Levels)	
Northing (Ft)	**Easting (Ft)**	**Northing (m)**	**Easting (m)**	**Elev. (Ft)**	**Elev. (m)**
7004442.55	11864659.44	2134958.359	3616355.429	364.05	110.9613

GEODETIC COORDINATES			
Latitude	**Longitude**	**Convergence**	**Grid Scale Factor**
38°52'29.46903"	-77°09'32.64742"	0°50'13"	0.99995845

Reference Sketch:

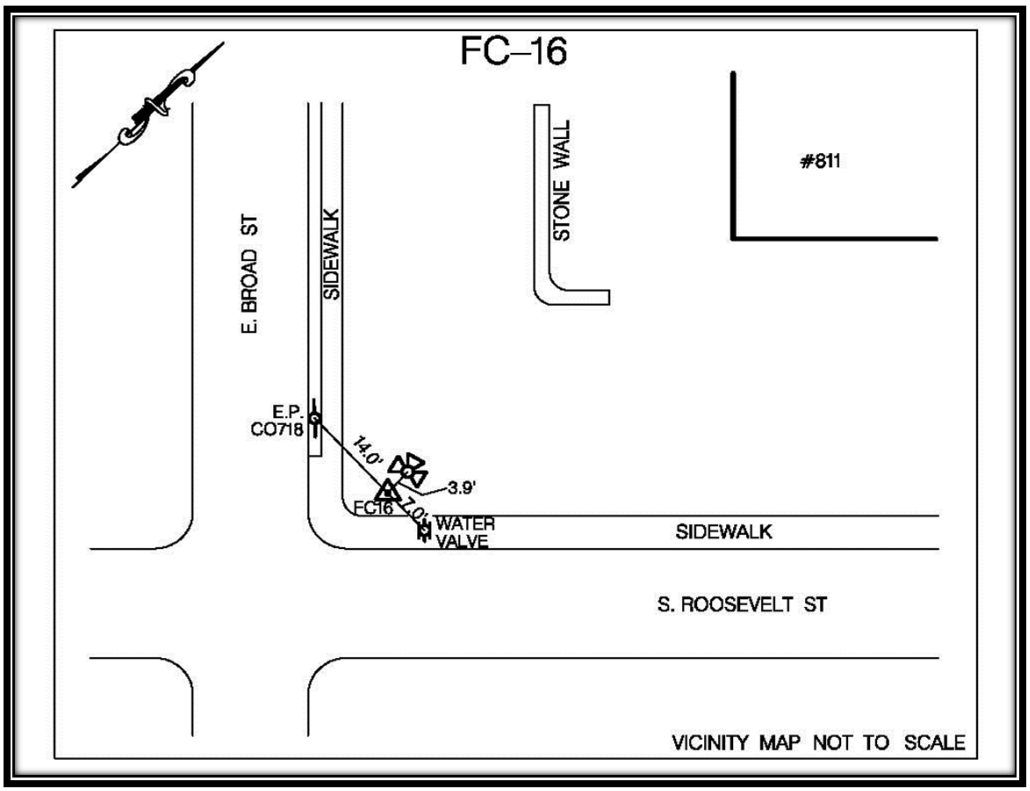

Prepared by KCI Technologies, Inc.

GPS POINT DATA SHEET

CITY OF FALLS CHURCH, VIRGINIA
300 Park Avenue, 100 West
Falls Church, Virginia

STATION NAME: **FC17** (Last Recovery 4/10)

NGS PID#: **DN5802**

DESCRIPTION: STAMPED BRASS DISC

YEAR SET: 2009

CITY OF FALLS CHURCH COORDINATE DATA:

HORIZONTAL DATUM (NAD 83/07)				VERTICAL DATUM (NAVD88)	
				(Derived From Digital Levels)	
Northing (Ft)	**Easting (Ft)**	**Northing (m)**	**Easting (m)**	**Elev. (Ft)**	**Elev. (m)**
7004751.93	11866452.68	2135052.657	3616902.011	362.37	110.4508

GEODETIC COORDINATES			
Latitude	**Longitude**	**Convergence**	**Grid Scale Factor**
38°52'32.26727"	-77°09'09.91665"	0°50'27"	0.99995851

Reference Sketch:

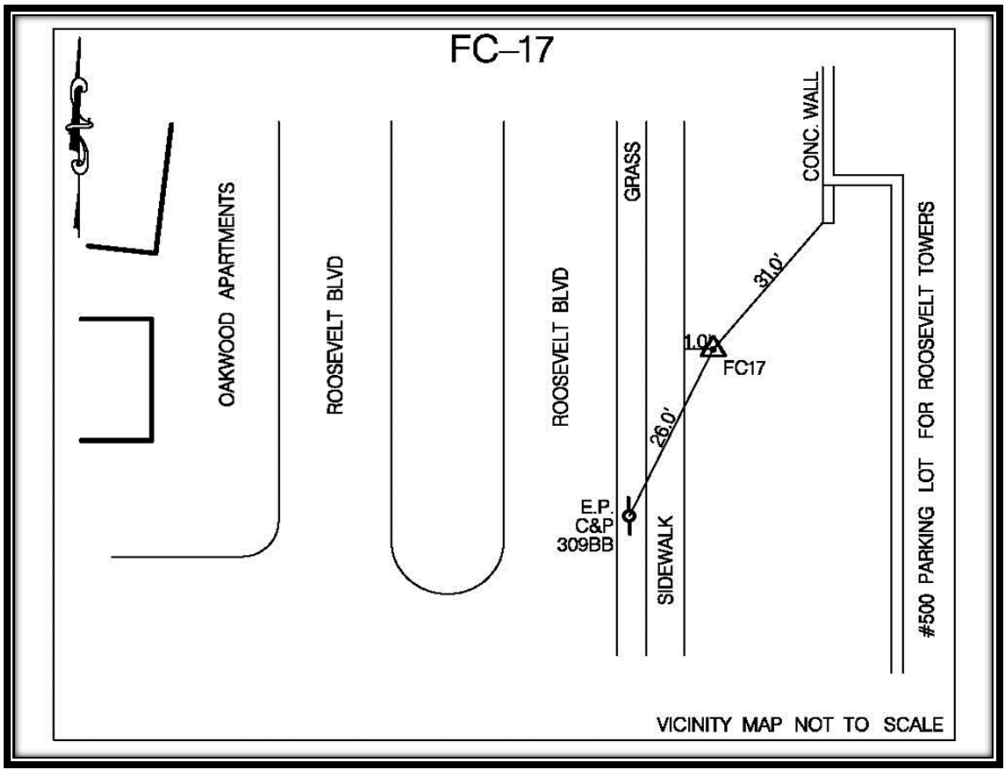

Prepared by KCI Technologies, Inc.

GPS POINT DATA SHEET

CITY OF FALLS CHURCH, VIRGINIA
300 Park Avenue, 100 West
Falls Church, Virginia

STATION NAME: **FC18** (Last Recovery 4/10)

NGS PID#: **DN5803**

DESCRIPTION: STAMPED BRASS DISC

YEAR SET: 2009

CITY OF FALLS CHURCH COORDINATE DATA:

HORIZONTAL DATUM (NAD 83/07)				VERTICAL DATUM (NAVD88)	
				(Derived From Digital Levels)	
Northing (Ft)	**Easting (Ft)**	**Northing (m)**	**Easting (m)**	**Elev. (Ft)**	**Elev. (m)**
7006176.13	11866008.77	2135486.756	3616766.708	322.23	98.2168

GEODETIC COORDINATES			
Latitude	**Longitude**	**Convergence**	**Grid Scale Factor**
38°52'46.40789"	-77°09'15.26538"	0°50'24"	0.99995882

Reference Sketch:

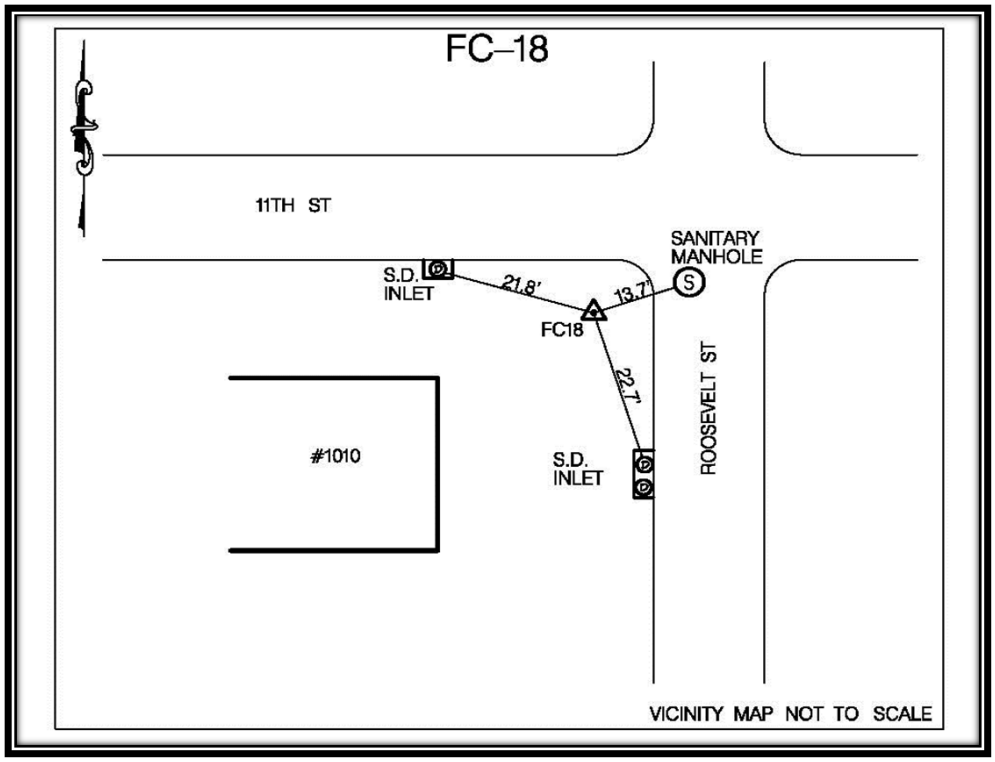

Prepared by KCI Technologies, Inc.

GPS POINT DATA SHEET

CITY OF FALLS CHURCH, VIRGINIA
300 Park Avenue, 100 West
Falls Church, Virginia

STATION NAME: **FC19** (Last Recovery 4/10)

NGS PID#: **DN5804**

DESCRIPTION: STAMPED BRASS DISC

YEAR SET: 2009

CITY OF FALLS CHURCH COORDINATE DATA:

HORIZONTAL DATUM (NAD 83/07)				VERTICAL DATUM (NAVD88)	
				(Derived From Digital Levels)	
Northing (Ft)	**Easting (Ft)**	**Northing (m)**	**Easting (m)**	**Elev. (Ft)**	**Elev. (m)**
7005991.62	11864747.74	2135430.517	3616382.345	322.00	98.1460

GEODETIC COORDINATES			
Latitude	**Longitude**	**Convergence**	**Grid Scale Factor**
38°52'44.76668"	-77°09'31.24468"	0°50'14"	0.99995878

Reference Sketch:

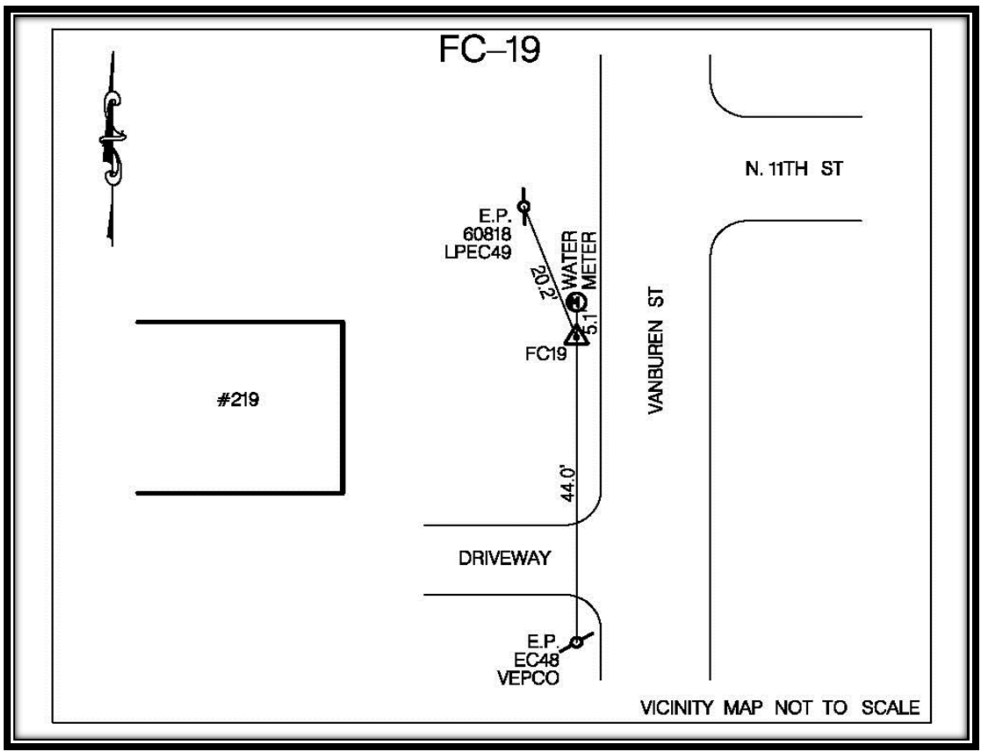

Prepared by KCI Technologies, Inc.

GPS POINT DATA SHEET

CITY OF FALLS CHURCH, VIRGINIA
300 Park Avenue, 100 West
Falls Church, Virginia

STATION NAME: **FC20** (Last Recovery 4/10)

NGS PID#: **DN5805**

DESCRIPTION: STAMPED BRASS DISC

YEAR SET: 2009

CITY OF FALLS CHURCH COORDINATE DATA:

HORIZONTAL DATUM (NAD 83/07)				VERTICAL DATUM (NAVD88)	
				(Derived From Digital Levels)	
Northing (Ft)	**Easting (Ft)**	**Northing (m)**	**Easting (m)**	**Elev. (Ft)**	**Elev. (m)**
7005250.50	11863979.34	2135204.622	3616148.136	365.08	111.2753

GEODETIC COORDINATES			
Latitude	**Longitude**	**Convergence**	**Grid Scale Factor**
38°52'37.55258"	-77°09'41.09739"	0°50'08"	0.99995862

Reference Sketch:

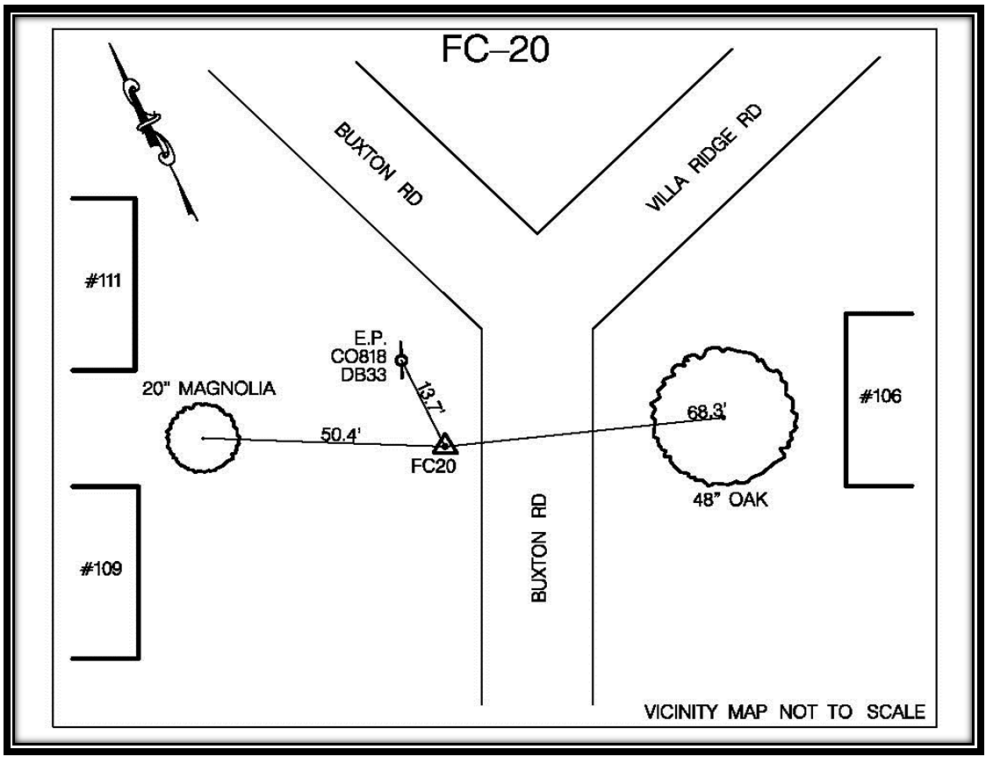

Prepared by KCI Technologies, Inc.

GPS POINT DATA SHEET

CITY OF FALLS CHURCH, VIRGINIA
300 Park Avenue, 100 West
Falls Church, Virginia

STATION NAME: **FC21** (Last Recovery 4/10)

NGS PID#: **DN5806**

DESCRIPTION: STAMPED BRASS DISC

YEAR SET: 2009

CITY OF FALLS CHURCH COORDINATE DATA:

HORIZONTAL DATUM (NAD 83/07)				VERTICAL DATUM (NAVD88)	
				(Derived From Digital Levels)	
Northing (Ft)	**Easting (Ft)**	**Northing (m)**	**Easting (m)**	**Elev. (Ft)**	**Elev. (m)**
7006853.52	11863924.05	2135693.225	3616131.282	296.68	90.4276

GEODETIC COORDINATES			
Latitude	**Longitude**	**Convergence**	**Grid Scale Factor**
38°52'53.40421"	-77°09'41.50104"	0°50'07"	0.99995897

Reference Sketch:

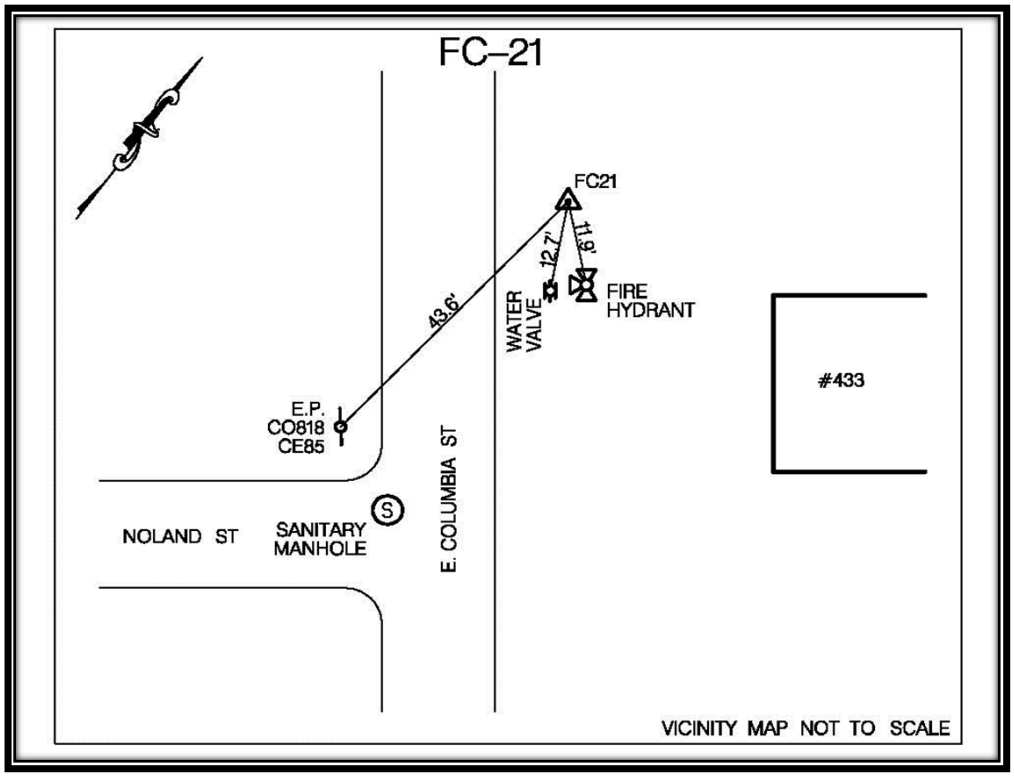

Prepared by KCI Technologies, Inc.

GPS POINT DATA SHEET

CITY OF FALLS CHURCH, VIRGINIA
300 Park Avenue, 100 West
Falls Church, Virginia

STATION NAME: **FC22** (Last Recovery 4/10)

NGS PID#: **DN5807**

DESCRIPTION: STAMPED BRASS DISC

YEAR SET: 2009

CITY OF FALLS CHURCH COORDINATE DATA:

HORIZONTAL DATUM (NAD 83/07)				VERTICAL DATUM (NAVD88)	
				(Derived From Digital Levels)	
Northing (Ft)	**Easting (Ft)**	**Northing (m)**	**Easting (m)**	**Elev. (Ft)**	**Elev. (m)**
7007636.12	11862795.02	2135931.761	3615787.154	307.67	93.7783

GEODETIC COORDINATES			
Latitude	**Longitude**	**Convergence**	**Grid Scale Factor**
38°53'01.30155"	-77°09'55.63366"	0°49'58"	0.99995915

Reference Sketch:

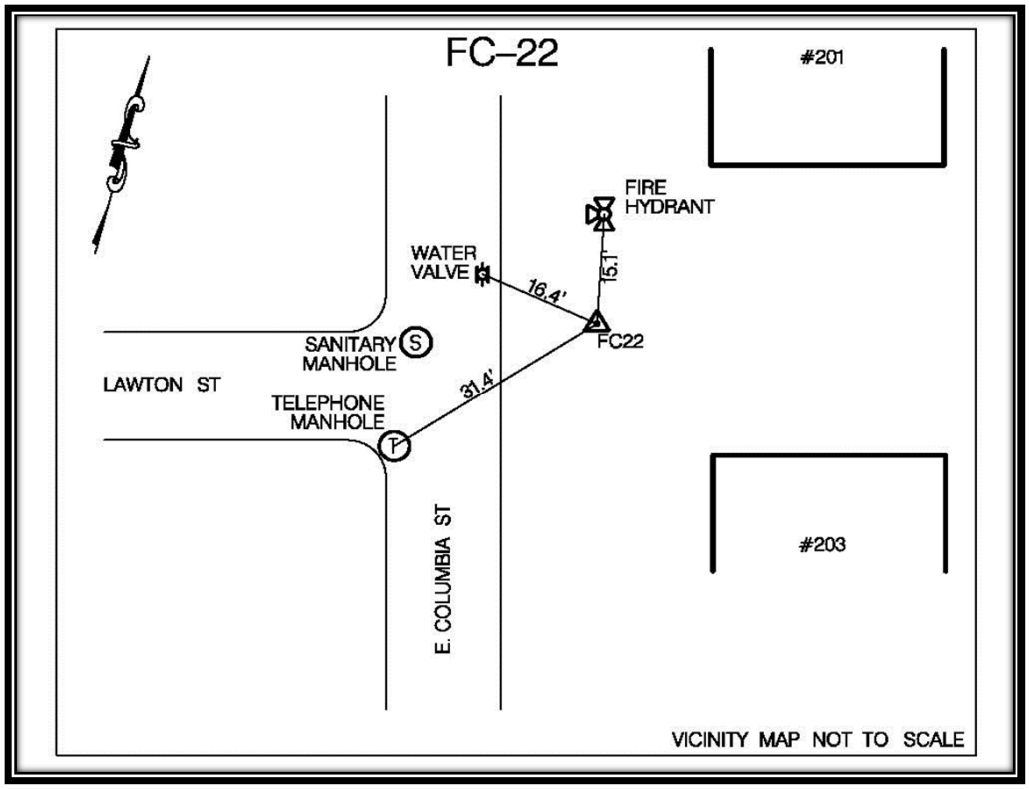

Prepared by KCI Technologies, Inc.

GPS POINT DATA SHEET

CITY OF FALLS CHURCH, VIRGINIA
300 Park Avenue, 100 West
Falls Church, Virginia

STATION NAME: **FC23** (Last Recovery 4/10)

NGS PID#: **DN5808**

DESCRIPTION: STAMPED BRASS DISC

YEAR SET: 2009

CITY OF FALLS CHURCH COORDINATE DATA:

HORIZONTAL DATUM (NAD 83/07)				VERTICAL DATUM (NAVD88)	
				(Derived From Digital Levels)	
Northing (Ft)	**Easting (Ft)**	**Northing (m)**	**Easting (m)**	**Elev. (Ft)**	**Elev. (m)**
7007784.48	11861881.95	2135976.980	3615508.848	338.96	103.3158

GEODETIC COORDINATES			
Latitude	**Longitude**	**Convergence**	**Grid Scale Factor**
38°53'02.89889"	-77°10'07.15257"	0°49'51"	0.99995918

Reference Sketch:

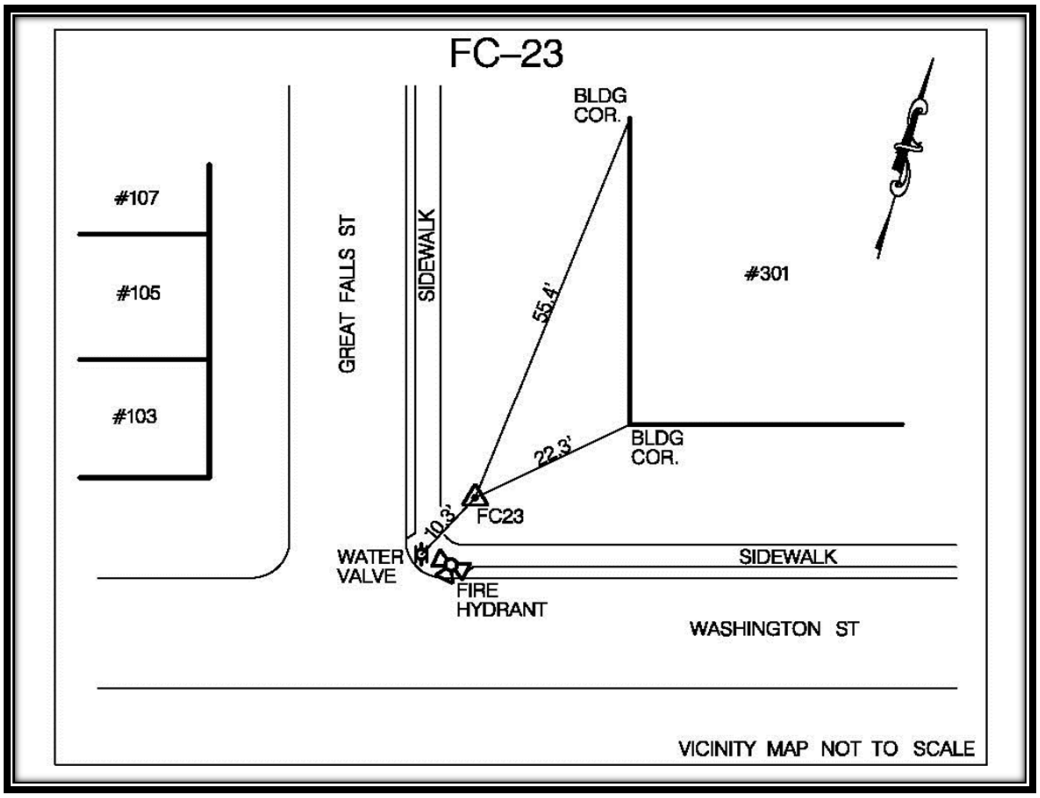

Prepared by KCI Technologies, Inc.

GPS POINT DATA SHEET

CITY OF FALLS CHURCH, VIRGINIA
300 Park Avenue, 100 West
Falls Church, Virginia

STATION NAME: **FC24** (Last Recovery 4/10)

NGS PID#: **DN5809**

DESCRIPTION: STAMPED BRASS DISC

YEAR SET: 2009

CITY OF FALLS CHURCH COORDINATE DATA:

HORIZONTAL DATUM (NAD 83/07)				VERTICAL DATUM (NAVD88)	
				(Derived From Digital Levels)	
Northing (Ft)	**Easting (Ft)**	**Northing (m)**	**Easting (m)**	**Elev. (Ft)**	**Elev. (m)**
7008570.21	11862301.56	2136216.472	3615636.746	319.70	97.444

GEODETIC COORDINATES			
Latitude	**Longitude**	**Convergence**	**Grid Scale Factor**
38°53'10.60458"	-77°10'01.70213"	0°49'55"	0.99995936

Reference Sketch:

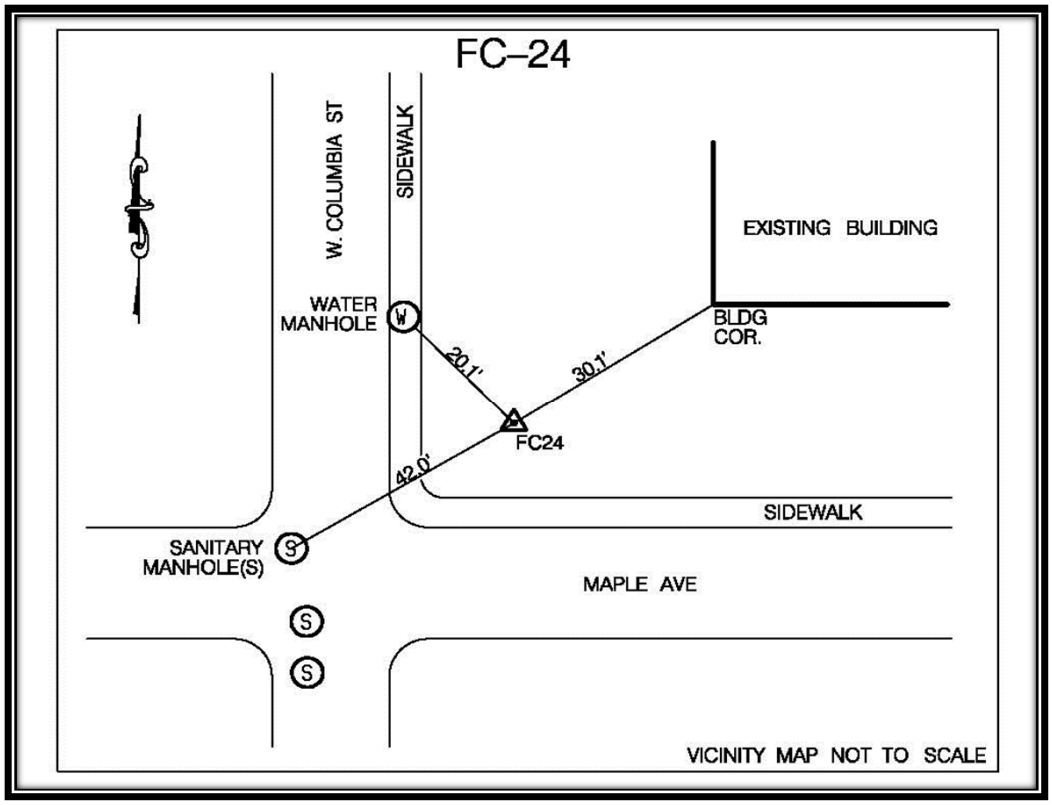

Prepared by KCI Technologies, Inc.

GPS POINT DATA SHEET

CITY OF FALLS CHURCH, VIRGINIA
300 Park Avenue, 100 West
Falls Church, Virginia

STATION NAME: **FC25** (Last Recovery 4/10)

NGS PID#: **DN5810**

DESCRIPTION: STAMPED BRASS DISC

YEAR SET: 2009

CITY OF FALLS CHURCH COORDINATE DATA:

HORIZONTAL DATUM (NAD 83/07)				VERTICAL DATUM (NAVD88)	
				(Derived From Digital Levels)	
Northing (Ft)	**Easting (Ft)**	**Northing (m)**	**Easting (m)**	**Elev. (Ft)**	**Elev. (m)**
7009861.45	11860499.35	2136310.042	3615087.433	327.10	99.7014

GEODETIC COORDINATES			
Latitude	**Longitude**	**Convergence**	**Grid Scale Factor**
38°53'23.62469"	-77°10'24.25652"	0°49'41"	0.99995966

Reference Sketch:

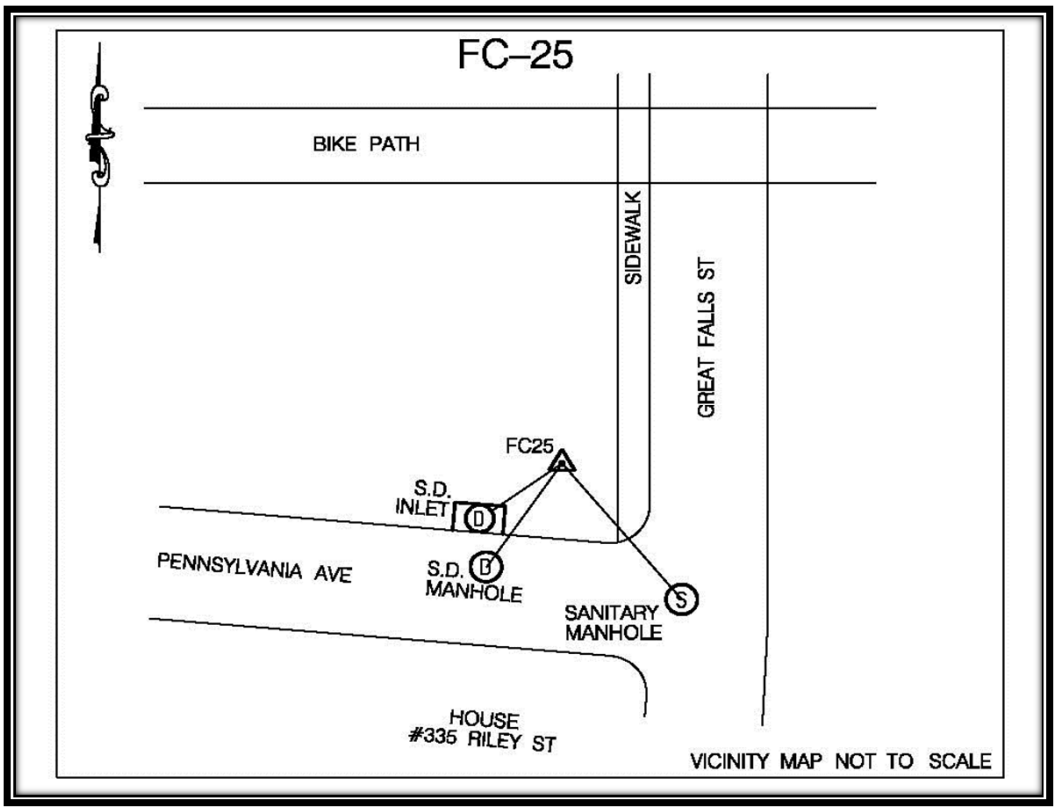

KCI TECHNOLOGIES Prepared by KCI Technologies, Inc.

GPS POINT DATA SHEET

CITY OF FALLS CHURCH, VIRGINIA
300 Park Avenue, 100 West
Falls Church, Virginia

STATION NAME: **FC26** (Last Recovery 4/10)

NGS PID#: **DN5811**

DESCRIPTION: STAMPED BRASS DISC

YEAR SET: 2009

CITY OF FALLS CHURCH COORDINATE DATA:

HORIZONTAL DATUM (NAD 83/07)				VERTICAL DATUM (NAVD88)	
				(Derived From Digital Levels)	
Northing (Ft)	**Easting (Ft)**	**Northing (m)**	**Easting (m)**	**Elev. (Ft)**	**Elev. (m)**
7009870.52	11859132.01	2136612.809	3614670.666	326.08	99.3897

GEODETIC COORDINATES			
Latitude	**Longitude**	**Convergence**	**Grid Scale Factor**
38°53'23.90934"	-77°10'41.54688"	0°49'30"	0.99995966

Reference Sketch:

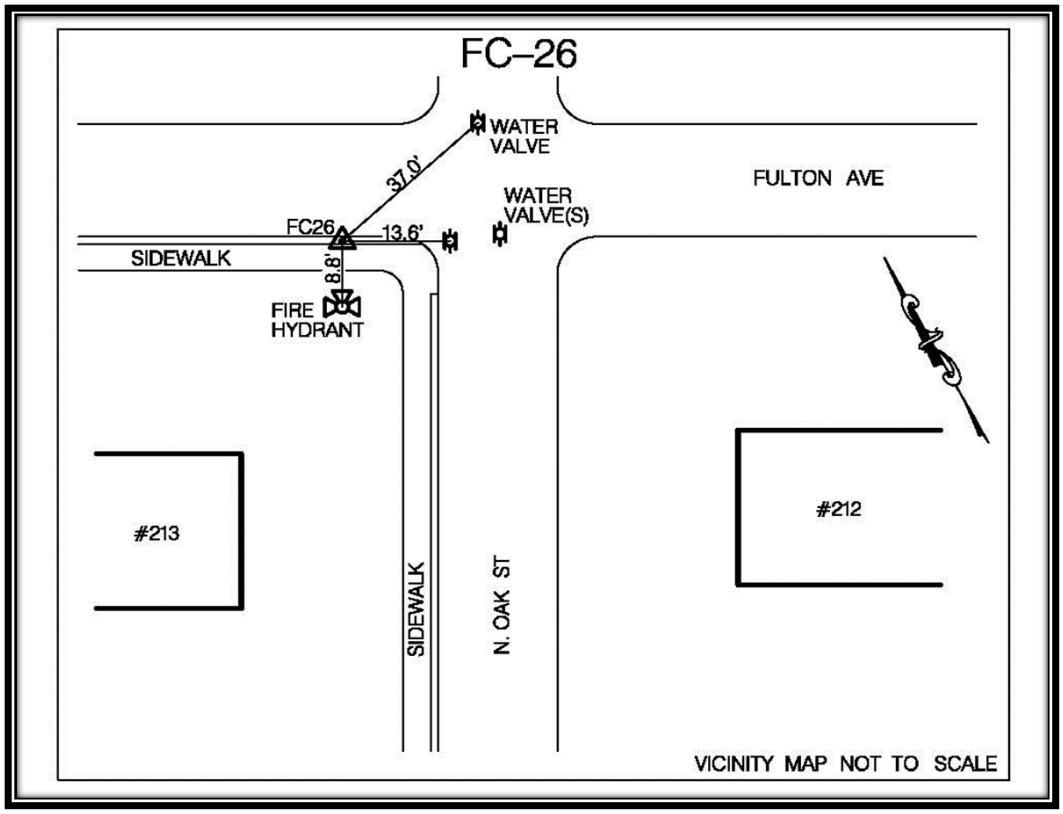

Prepared by KCI Technologies, Inc.

GPS POINT DATA SHEET

CITY OF FALLS CHURCH, VIRGINIA
300 Park Avenue, 100 West
Falls Church, Virginia

STATION NAME: **FC27** (Last Recovery 4/10)

NGS PID#: **DN5812**

DESCRIPTION: STAMPED BRASS DISC

YEAR SET: 2009

CITY OF FALLS CHURCH COORDINATE DATA:

HORIZONTAL DATUM (NAD 83/07)				VERTICAL DATUM (NAVD88)	
				(Derived From Digital Levels)	
Northing (Ft)	**Easting (Ft)**	**Northing (m)**	**Easting (m)**	**Elev. (Ft)**	**Elev. (m)**
7010640.54	11858283.61	2136847.509	3614412.073	345.15	105.2024

GEODETIC COORDINATES			
Latitude	**Longitude**	**Convergence**	**Grid Scale Factor**
38°53'31.64046"	-77°10'52.13626"	0°49'23"	0.99995984

Reference Sketch:

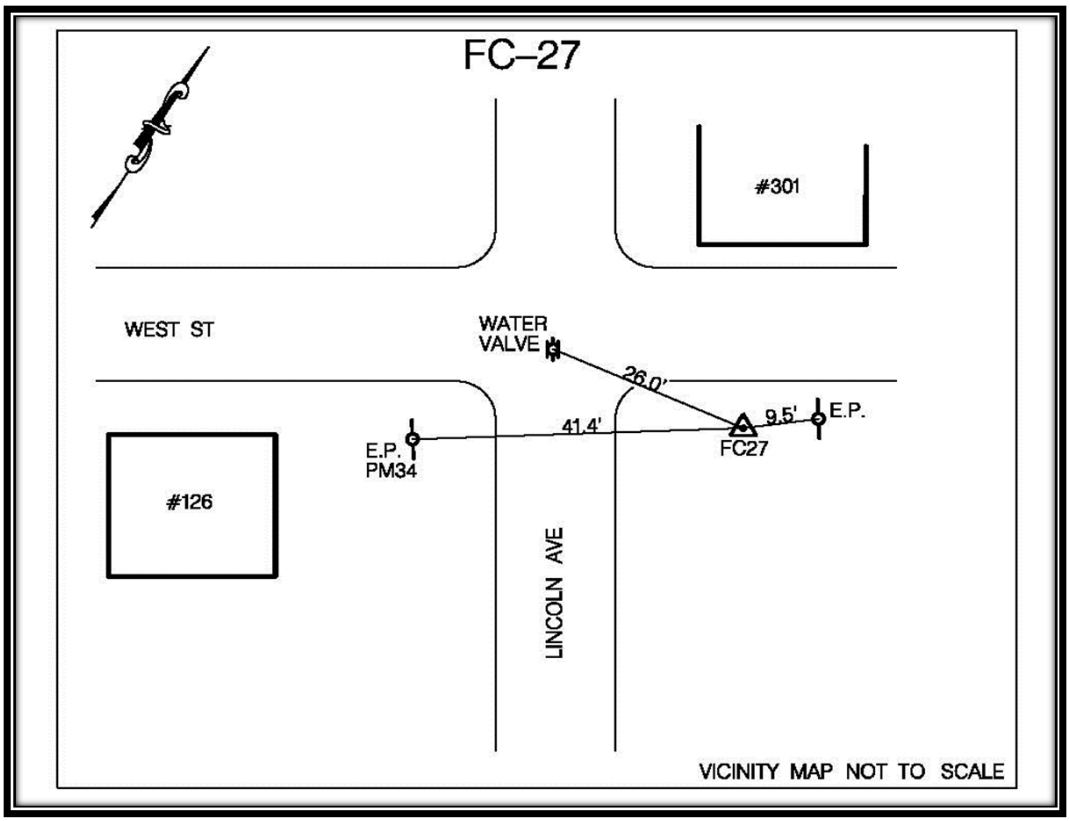

Prepared by KCI Technologies, Inc.

GPS POINT DATA SHEET

CITY OF FALLS CHURCH, VIRGINIA
300 Park Avenue, 100 West
Falls Church, Virginia

STATION NAME: **FC28** (Last Recovery 4/10)

NGS PID#: **DN5813**

DESCRIPTION: STAMPED BRASS DISC

YEAR SET: 2009

CITY OF FALLS CHURCH COORDINATE DATA:

HORIZONTAL DATUM (NAD 83/07)				VERTICAL DATUM (NAVD88)	
				(Derived From Digital Levels)	
Northing (Ft)	**Easting (Ft)**	**Northing (m)**	**Easting (m)**	**Elev. (Ft)**	**Elev. (m)**
7011187.01	11859505.26	2137014.074	3614784.434	350.96	106.9736

GEODETIC COORDINATES			
Latitude	**Longitude**	**Convergence**	**Grid Scale Factor**
38°53'36.86782"	-77°10'36.58659"	0°49'33"	0.99995996

Reference Sketch:

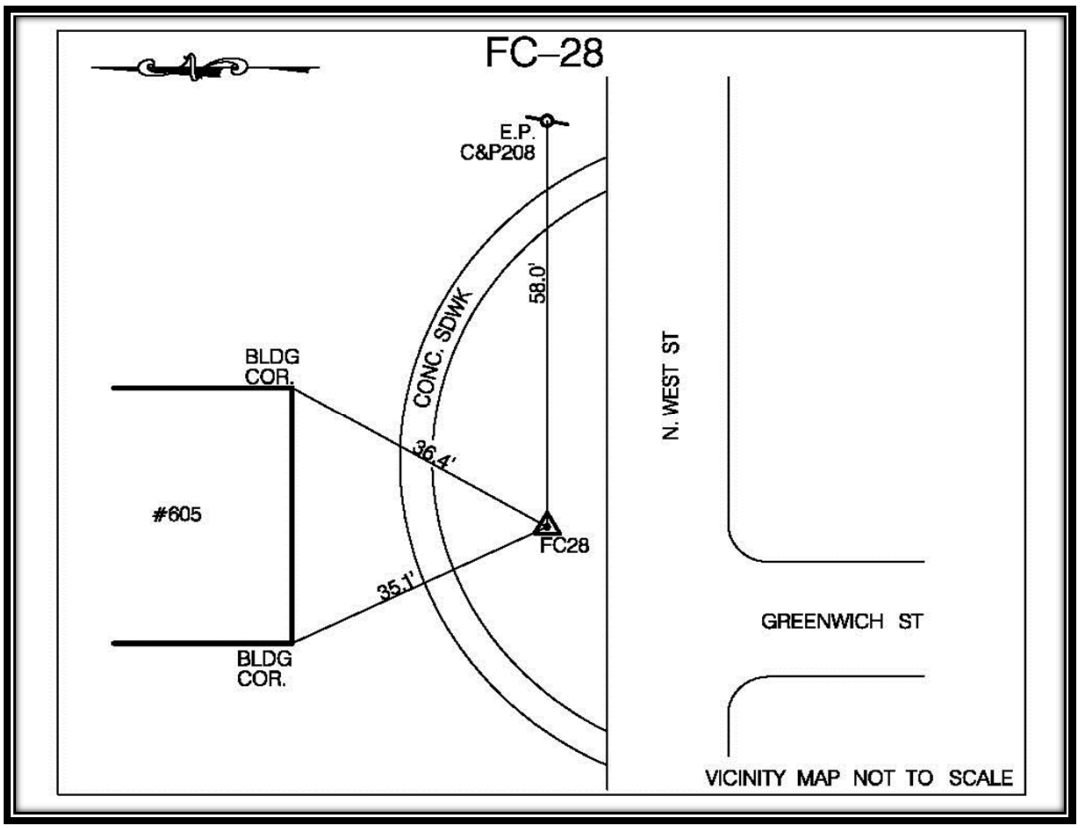

Prepared by KCI Technologies, Inc.

GPS POINT DATA SHEET

CITY OF FALLS CHURCH, VIRGINIA
300 Park Avenue, 100 West
Falls Church, Virginia

STATION NAME: **FC29** (Last Recovery 4/10)

NGS PID#: **DN5814**

DESCRIPTION: STAMPED BRASS DISC

YEAR SET: 2009

CITY OF FALLS CHURCH COORDINATE DATA:

HORIZONTAL DATUM (NAD 83/07)				VERTICAL DATUM (NAVD88)	
				(Derived From Digital Levels)	
Northing (Ft)	**Easting (Ft)**	**Northing (m)**	**Easting (m)**	**Elev. (Ft)**	**Elev. (m)**
7011536.94	11858291.18	2137120.734	3614414.380	374.89	114.2682

GEODETIC COORDINATES			
Latitude	**Longitude**	**Convergence**	**Grid Scale Factor**
38°53'40.49911"	-77°10'51.87766"	0°49'23"	0.99996005

Reference Sketch:

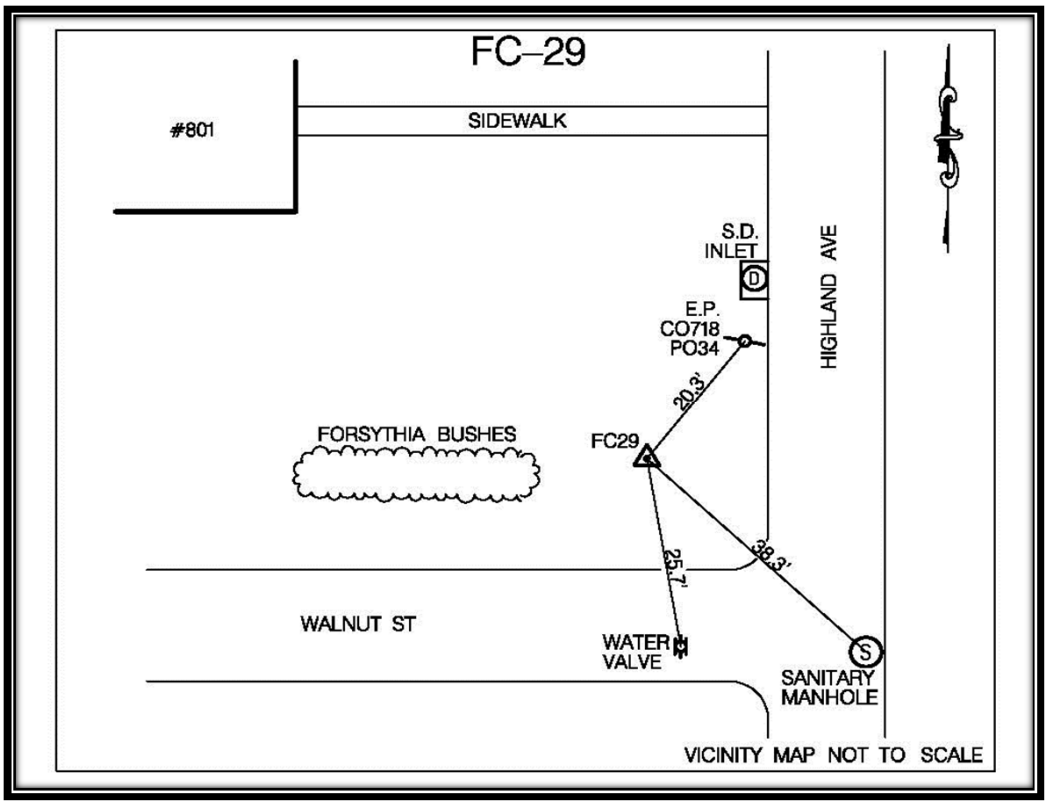

Prepared by KCI Technologies, Inc.

GPS POINT DATA SHEET

CITY OF FALLS CHURCH, VIRGINIA
300 Park Avenue, 100 West
Falls Church, Virginia

STATION NAME: **FC30** (Last Recovery 4/10)

NGS PID#: **DN5815**

DESCRIPTION: STAMPED BRASS DISC

YEAR SET: 2009

CITY OF FALLS CHURCH COORDINATE DATA:

HORIZONTAL DATUM (NAD 83/07)				VERTICAL DATUM (NAVD88)	
				(Derived From Digital Levels)	
Northing (Ft)	**Easting (Ft)**	**Northing (m)**	**Easting (m)**	**Elev. (Ft)**	**Elev. (m)**
7011632.23	11856536.69	2137149.777	3613879.610	368.20	112.2283

GEODETIC COORDINATES			
Latitude	**Longitude**	**Convergence**	**Grid Scale Factor**
38°53'41.68942"	-77°11'14.04998"	0°49'10"	0.99996008

Reference Sketch:

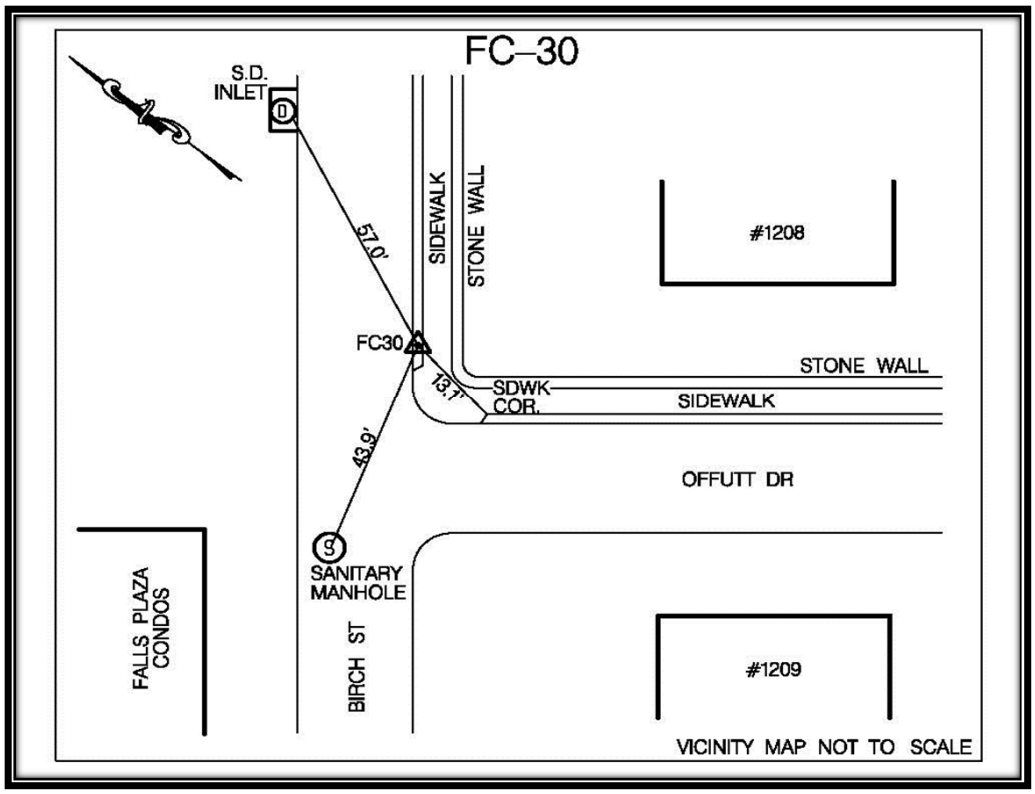

Prepared by KCI Technologies, Inc.