Bicycle Network

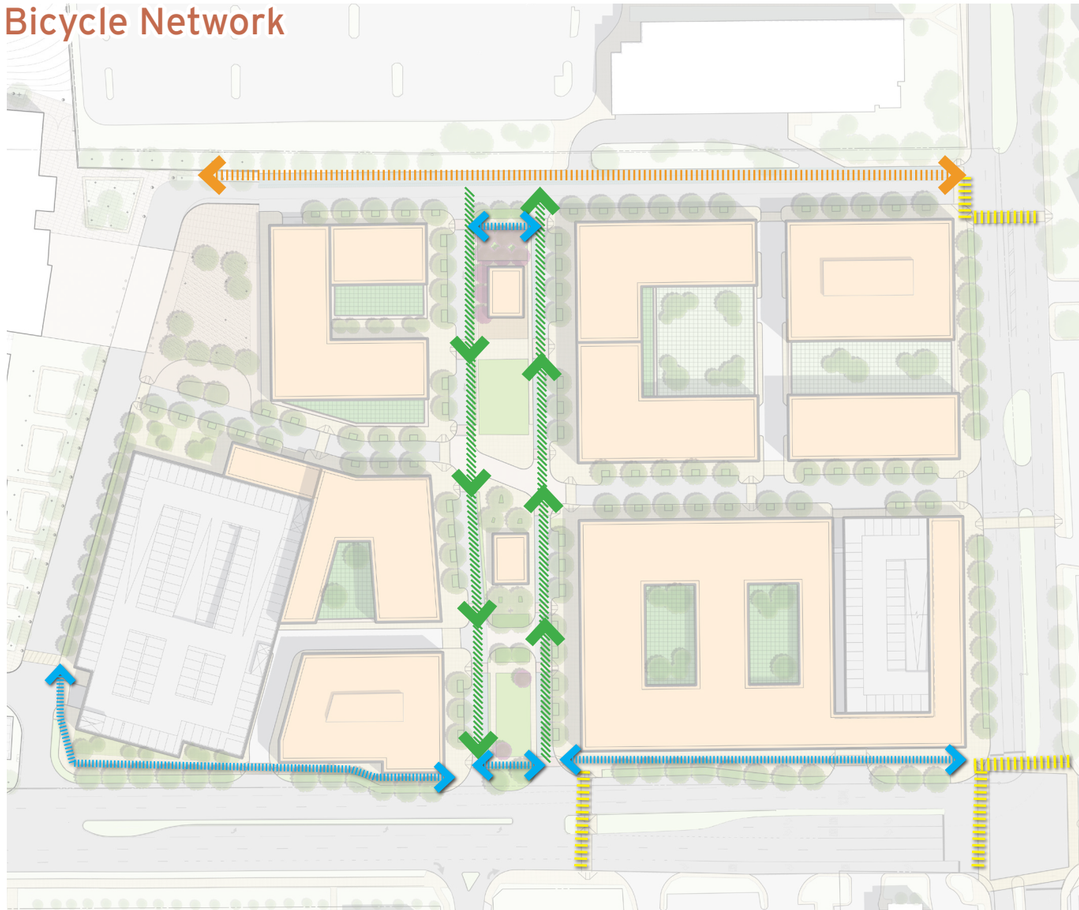

Two-Way Cycle Track

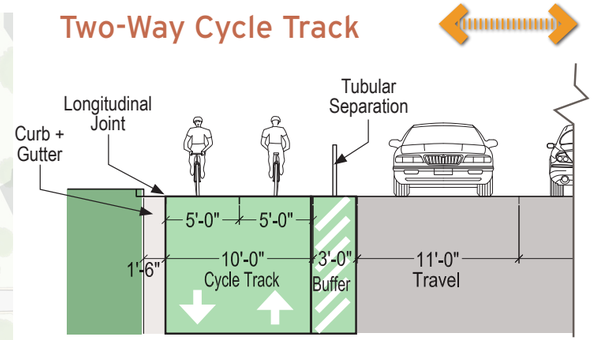

Illustrative Precedent Image. Source: NACTO

One Way Left Side Bike Lane*

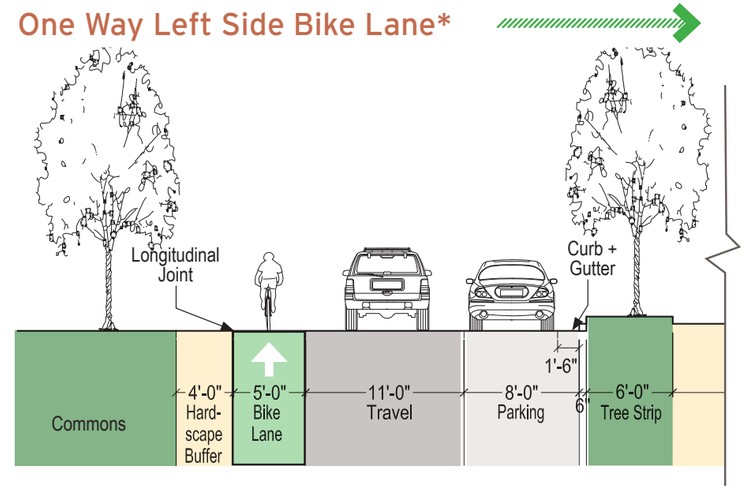

Precedent Image. Commonwealth Avenue, Boston

Shared Use Path

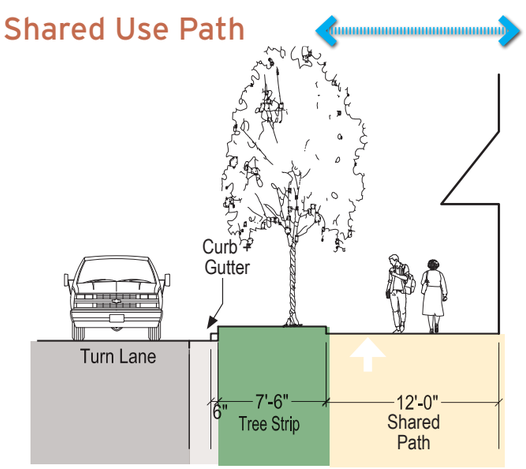

Precedent Image

* The Desirable Bike Lane Width Adjacent To A Curb-face Is 6 Feet. **The Desirable Ridable Surface Adjacent To A Street Edge Or Longitudinal Joint Is 4 Feet, With A Minimum Width Of 3 Feet.** (Source *NACTO Urban Bikeway Design Guide*)

©2017 Torti Gallas + Partners | 1300 Spring Street, 4th Floor | Silver Spring, Maryland 20910 | 301.588.4800

Typical Commons Section

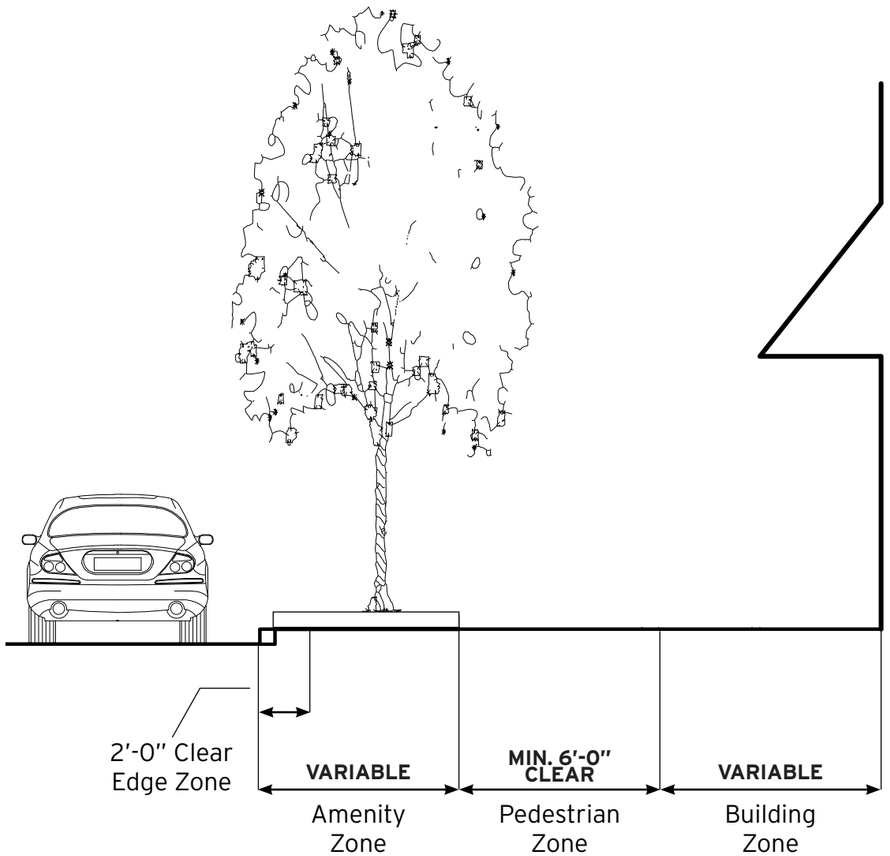

Option A: Amenity Zone Dining

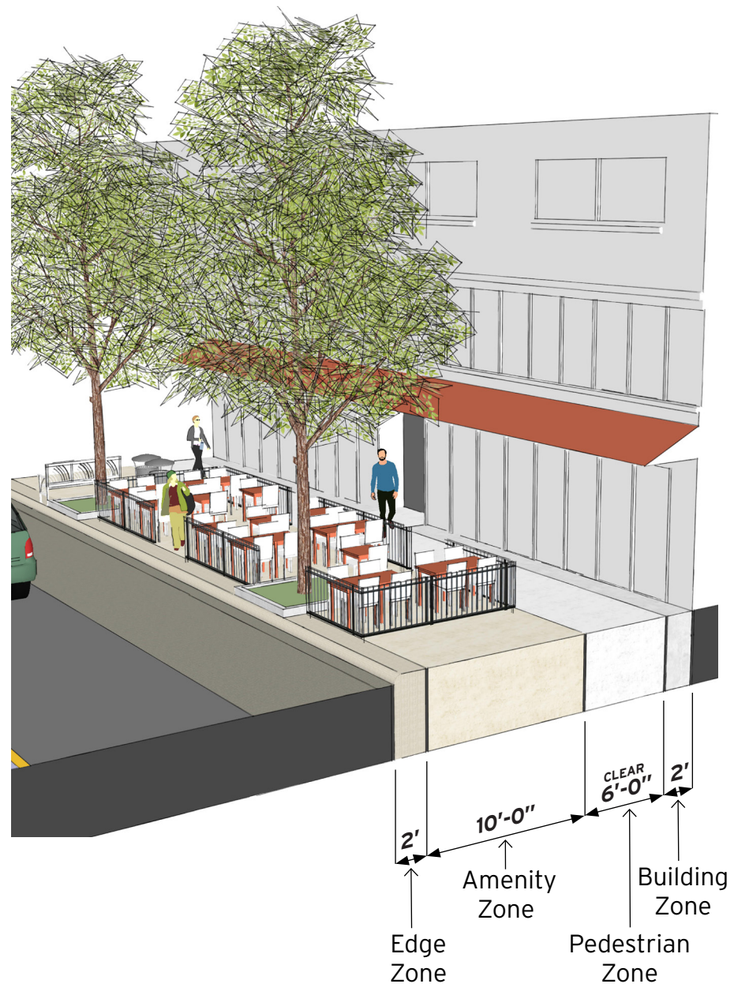

Option B: Building Zone Dining

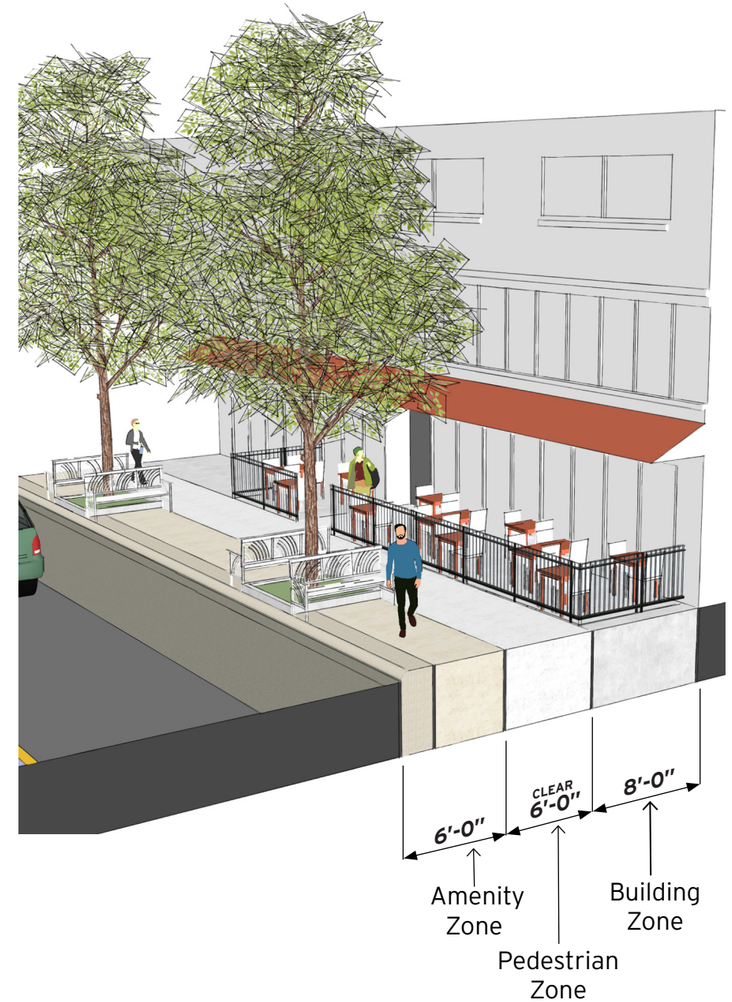

Note: Specific café zone locations and configuration will be determined at Site Plan in accordance with the retail merchandising mix. Free and clear access to main entrances for purposes of fire safety will be taken into consideration in the merchandising design.

©2017 Torti Gallas + Partners | 1300 Spring Street, 4th Floor | Silver Spring, Maryland 20910 | 301.588.4800

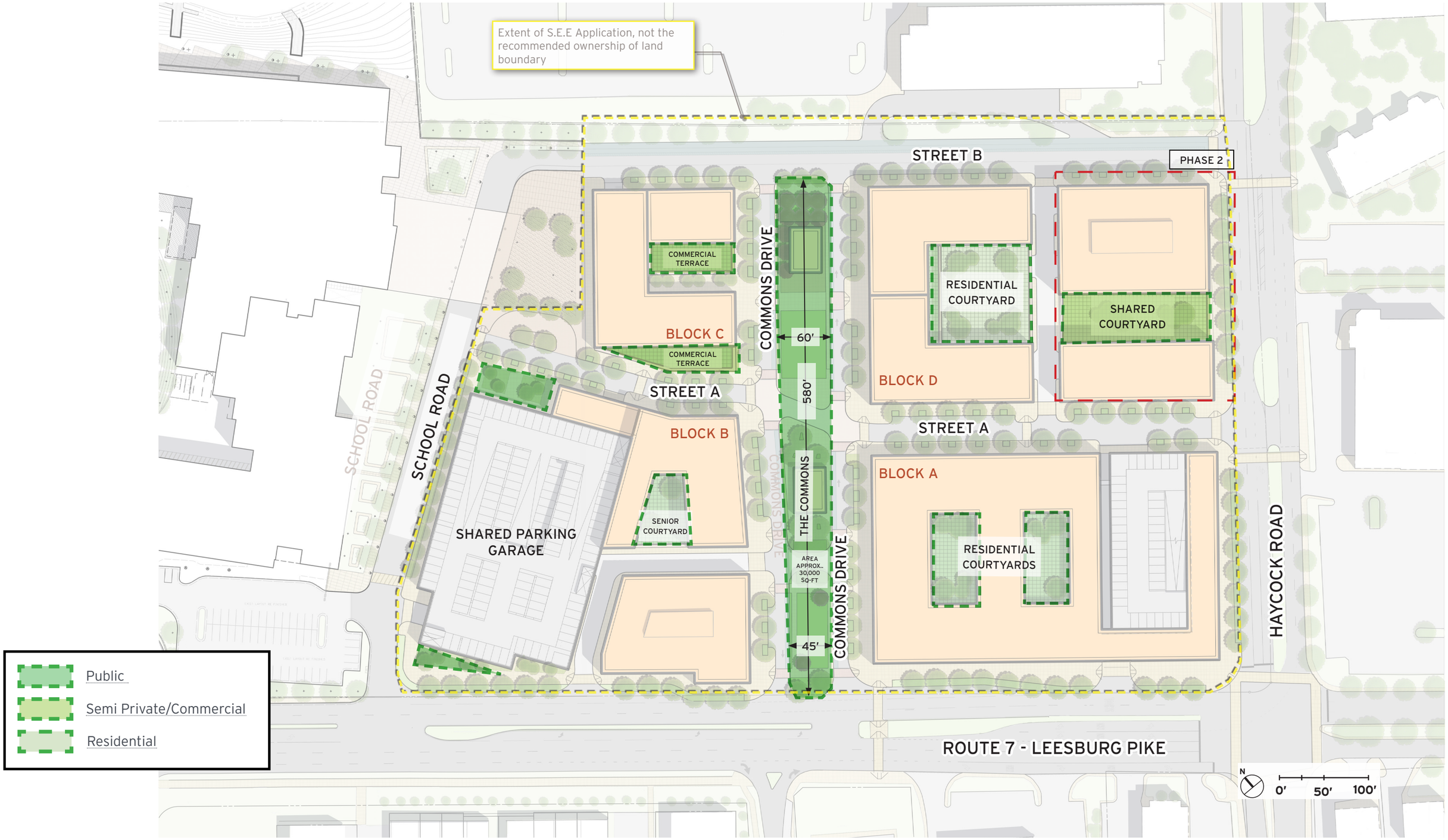

February 4, 2019

©2017 Torti Gallas + Partners | 1300 Spring Street, 4th Floor | Silver Spring, Maryland 20910 | 301.588.4800

TORTI GALLAS + PARTNERS

FALLS CHURCH GATEWAY PARTNERS DEVELOPMENT LLC
CIVIL ENGINEERING: **WALTER PHILLIPS**
LANDSCAPE DESIGN: **LAND DESIGN**

Open Space and Recreation Diagram

WEST FALLS CHURCH ECONOMIC DEVELOPMENT PROJECT: SEE APPLICATION

CITY OF FALLS CHURCH, VIRGINIA